

Outer Dowsing Offshore Wind

Plans (Part 1 of 2)

2.5 Land Plans

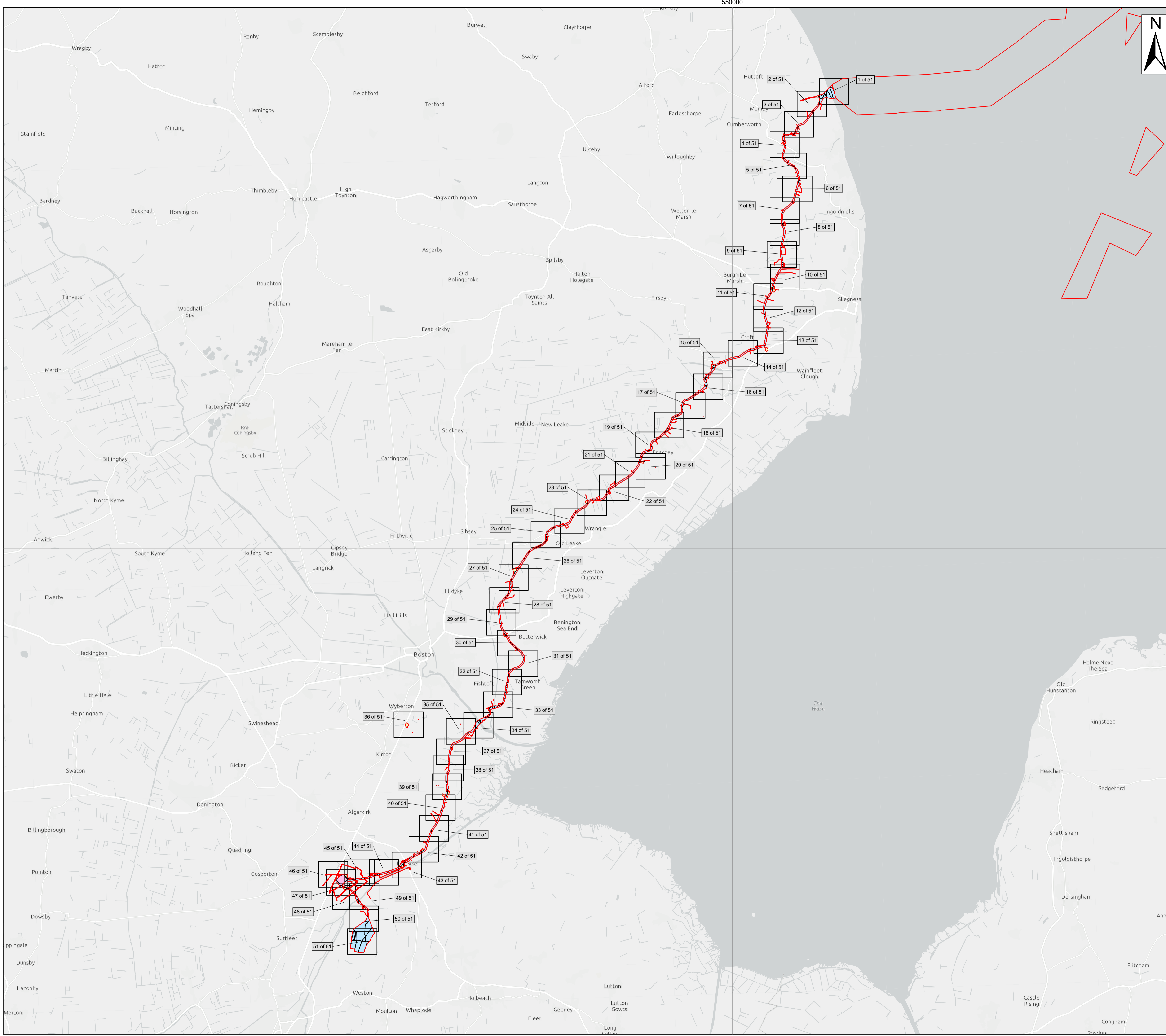
Date: December 2024

Document Reference: 2.5

Pursuant to APFP Regulation: 5(2)(i)

Rev: 6.0

Company:	Outer Dowsing Offshore Wind			Asset:	Whole Asset	
Project:	Whole Wind Farm			Sub Project/Package:	Whole Asset	
Document Title or Description:	2.5 Land Plans					
Internal Document Number:	PP1-ODOW-DEV-CS-PLN-0015_06			3 rd Party Doc No (If applicable):	N/A	
Rev No.	Date	Status / Reason for Issue	Author	Checked by	Reviewed by	Approved by
1.0	March 2024	DCO Application	Dalcour Maclaren	Shepherd & Wedderburn	Outer Dowsing	Outer Dowsing
2.0	July 2024	Response to Section 51 Advice	Dalcour Maclaren	Shepherd & Wedderburn	Outer Dowsing	Outer Dowsing
3.0	September 2024	Procedural Deadline 19 September	Dalcour Maclaren	Shepherd & Wedderburn	Outer Dowsing	Outer Dowsing
4.0	October 2024	Deadline 1	Dalcour Maclaren	Shepherd & Wedderburn	Outer Dowsing	Outer Dowsing
5.0	November 2024	Deadline 2	Dalcour Maclaren	Shepherd & Wedderburn	Outer Dowsing	Outer Dowsing
6.0	December 2024	Deadline 3	Dalcour Maclaren	Shepherd & Wedderburn	Outer Dowsing	Outer Dowsing



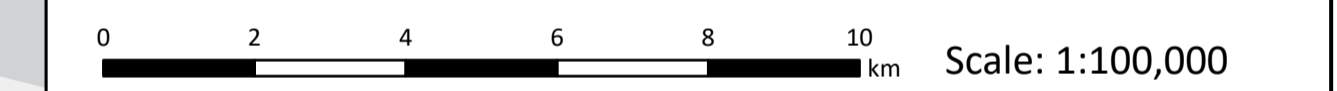
Legend

- Order Limits
- Freehold
- Permanent Rights
- Temporary Rights

Source:
 Contains Esri Community Maps Contributors, Esri UK, Esri, TomTom, Garmin, Foursquare, GeoTechnologies, Inc, METI/NASA, USGS, Esri UK, Esri, TomTom, Garmin, Foursquare, GeoTechnologies, Inc, METI/NASA, USGS, Esri UK, Esri, TomTom, Garmin, FAO, NOAA, USGS.
 Based upon the Ordnance Survey Map with the sanction of the controller of HM Stationery Office. Crown Copyright Reserved. © OS Licence No. 0100031673

Notes:	Status:
	Pre-examination Update

Onshore Coordinate System
 Datum: OSGB 1936
 Spheroid: Airy 1830
 Projection: British National Grid
 Central Meridian: 2 W
 Vertical Reference: Newlyn



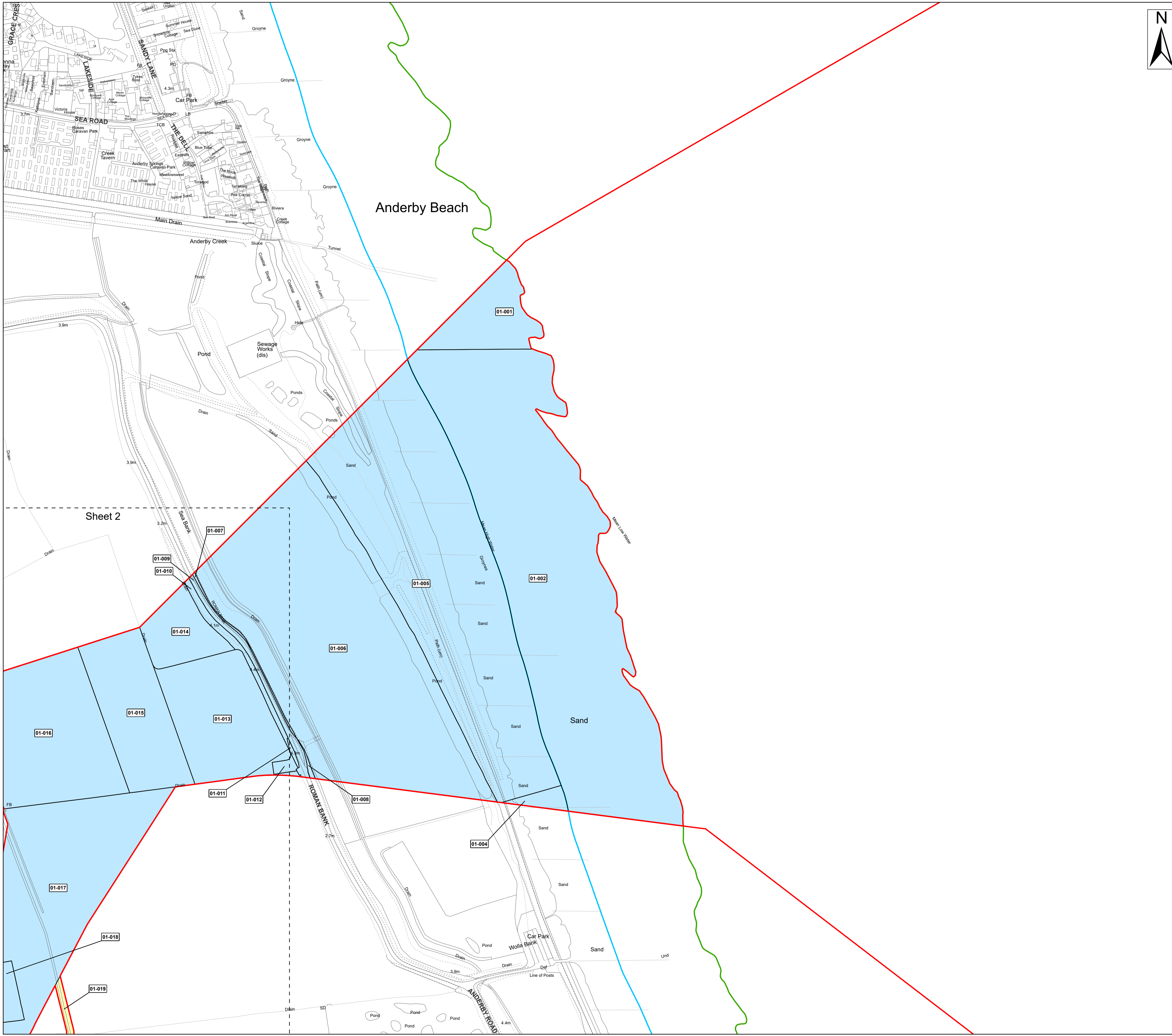
Outer Dowsing Offshore Wind 2.5 Land Plans V6 DCO Application

Drawing No: PP1-ODOW-DEV-CS-MAP-0005_02

Drawing: Overview Sheet			Page Size: A1		
Rev No:	Date	Description	Drawn	Checked	Approved
3.0	Sept 2024	Response to Rule 17 Letter	WS	DM/ODOW	ODOW
4.0	Oct 2024	Deadline 1	WS	DM/ODOW	ODOW
5.0	Nov 2024	Deadline 2	WS	DM/ODOW	ODOW
6.0	Dec 2024	Deadline 3	WS	DM/ODOW	ODOW



This document may only be used for the purpose for which it was commissioned and in accordance with the terms of engagement for that commission. Unauthorised use of this document in any form whatsoever is prohibited.

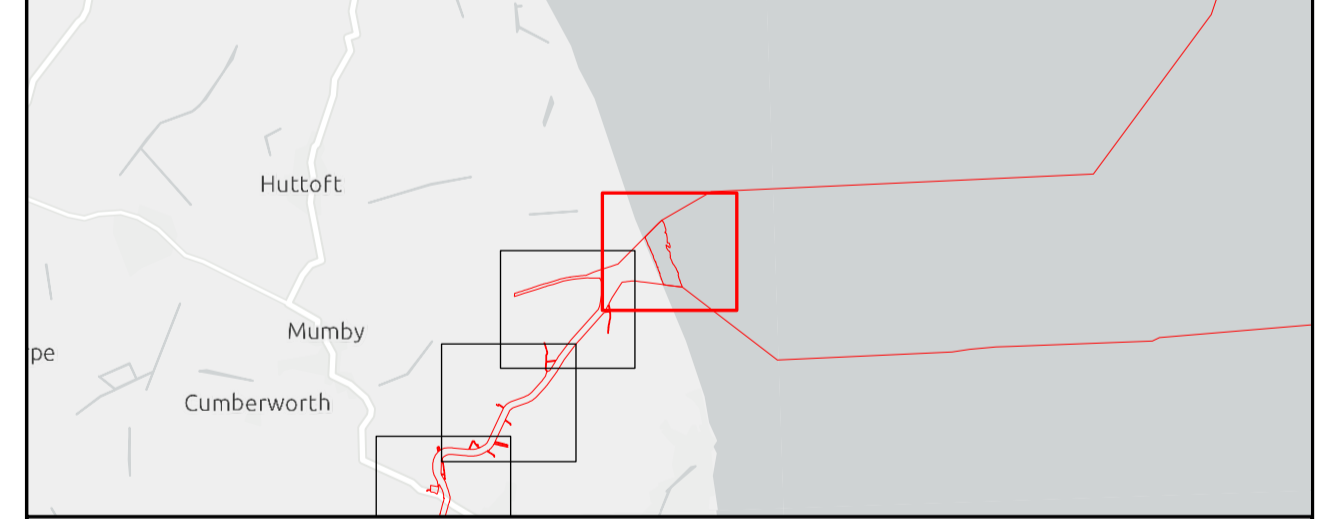


- Legend**
- Order Limits
 - Permanent Rights
 - Temporary Rights
 - Mean High Water (Springs)
 - Mean Low Water (Springs)

Source:
 Contains Esri Community Maps Contributors, Esri UK, Esri, TomTom, Garmin, Foursquare, GeoTechnologies, Inc, METI/NASA, USGS, Esri UK, Esri, TomTom, Garmin, Foursquare, GeoTechnologies, Inc, METI/NASA, USGS.
 Based upon the Ordnance Survey Map with the sanction of the controller of HM Stationery Office. Crown Copyright Reserved. © OS Licence No. 0100031673

Notes:	Status: Pre-examination Update
--------	-----------------------------------

Onshore Coordinate System
 Datum: OSGB 1936
 Spheroid: Airy 1830
 Projection: British National Grid
 Central Meridian: 2 W
 Vertical Reference: Newlyn



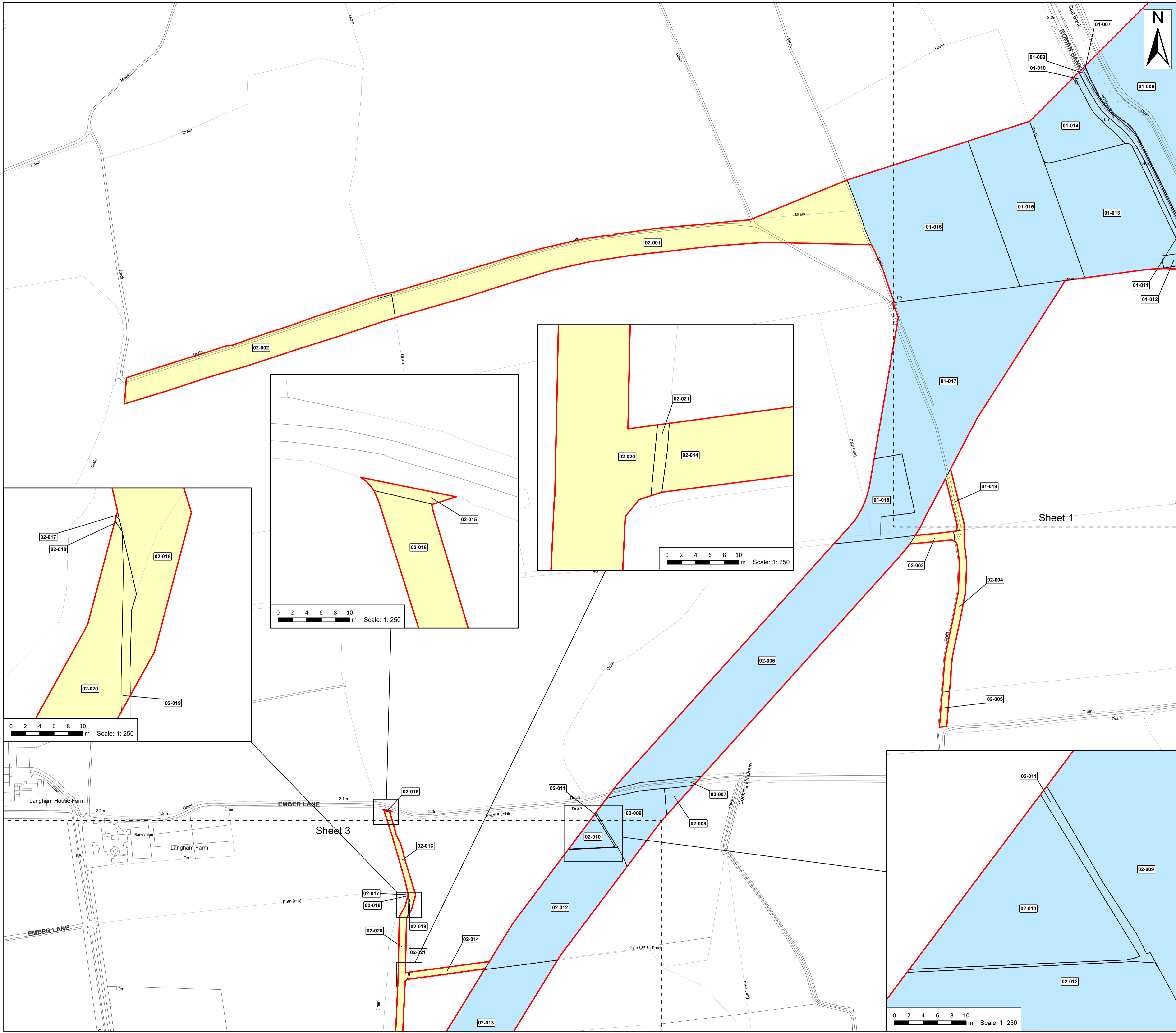
Outer Dowsing Offshore Wind 2.5 Land Plans V6 DCO Application

Drawing No: PP1-ODOW-DEV-CS-MAP-0005_02

Drawing: 1 of 51			Page Size: A1		
Rev No:	Date	Description	Drawn	Checked	Approved
3.0	Sept 2024	Response to Rule 17 Letter	WS	DM/ODOW	ODOW
4.0	Oct 2024	Deadline 1	WS	DM/ODOW	ODOW
5.0	Nov 2024	Deadline 2	WS	DM/ODOW	ODOW
6.0	Dec 2024	Deadline 3	WS	DM/ODOW	ODOW



This document may only be used for the purpose for which it was commissioned and in accordance with the terms of engagement for that commission. Unauthorised use of this document in any form whatsoever is prohibited.



Legend

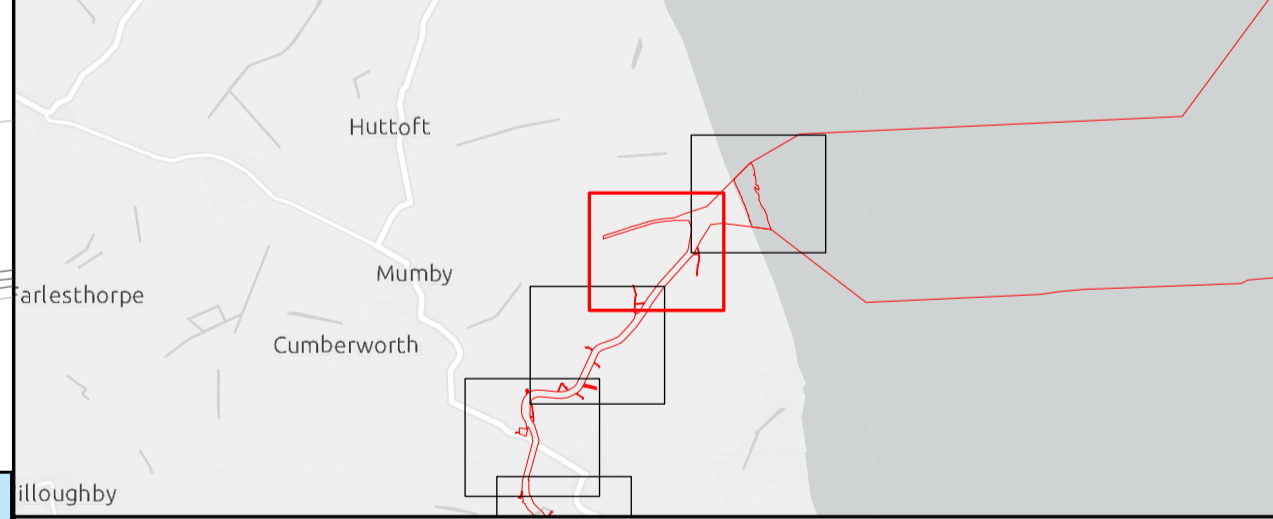
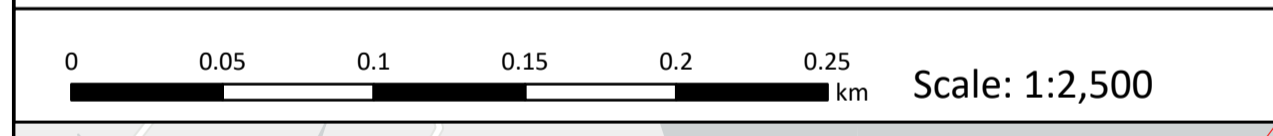
- Order Limits
- Permanent Rights
- Temporary Rights

Source:
 Contains Esri Community Maps Contributors, Esri UK, Esri, TomTom, Garmin, Foursquare, GeoTechnologies, Inc, METI/NASA, USGS, Esri UK, Esri, TomTom, Garmin, Foursquare, GeoTechnologies, Inc, METI/NASA, USGS.
 Based upon the Ordnance Survey Map with the sanction of the controller of HM Stationery Office. Crown Copyright Reserved. © OS Licence No. 0100031673

Notes:

Status:
Pre-examination Update

Onshore Coordinate System
 Datum: OSGB 1936
 Spheroid: Airy 1830
 Projection: British National Grid
 Central Meridian: 2 W
 Vertical Reference: Newlyn



Outer Dowsing Offshore Wind 2.5 Land Plans V6 DCO Application

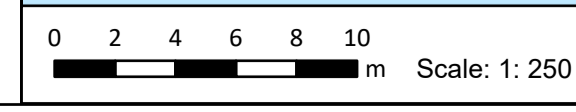
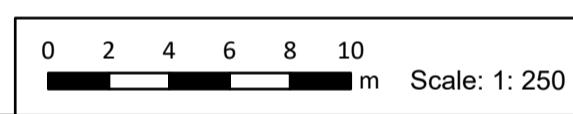
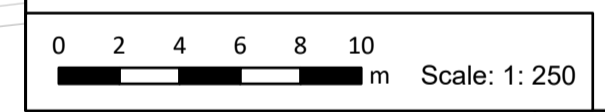
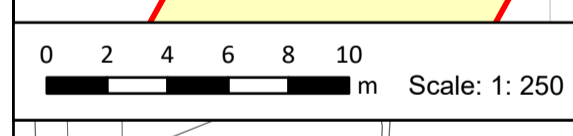
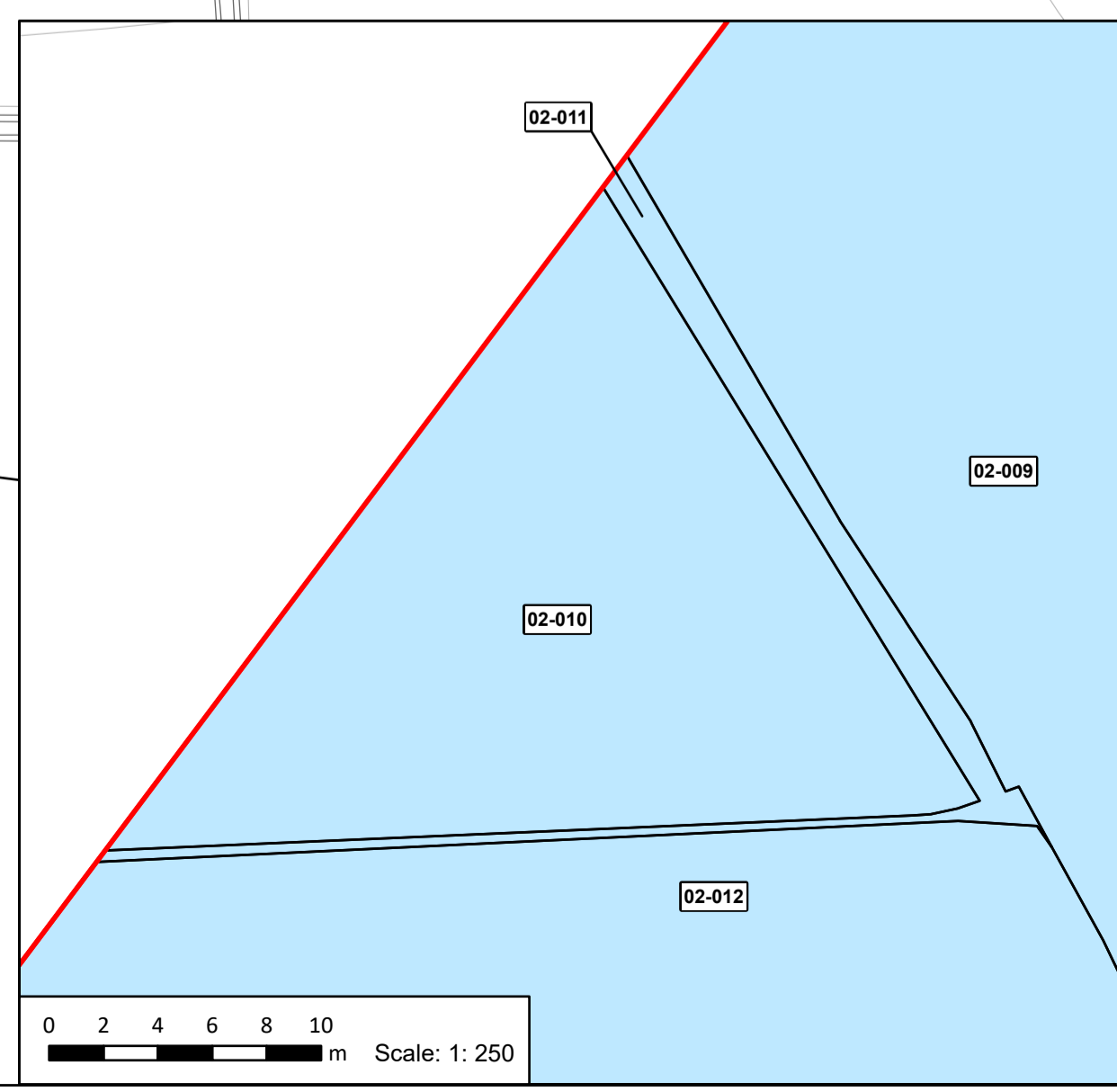
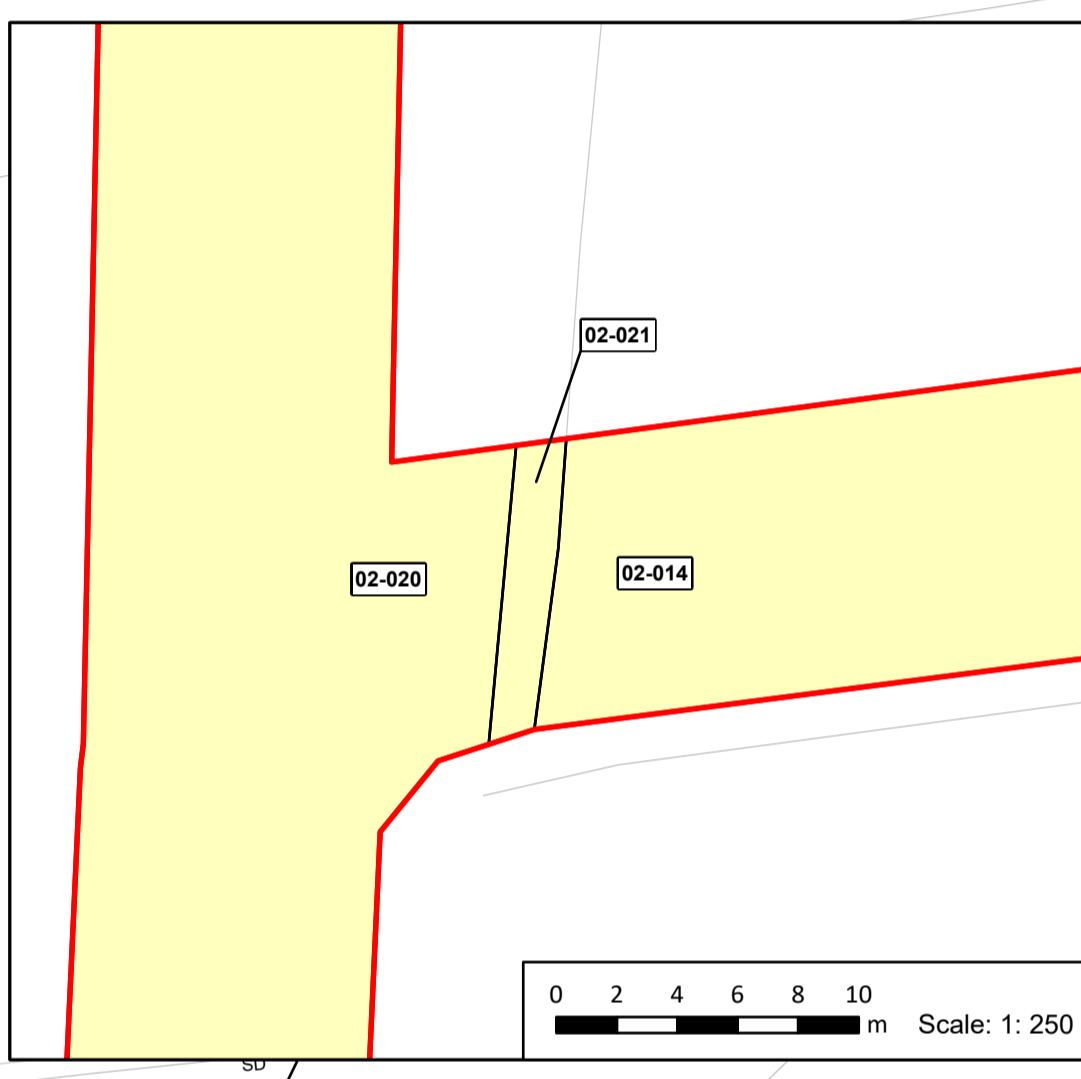
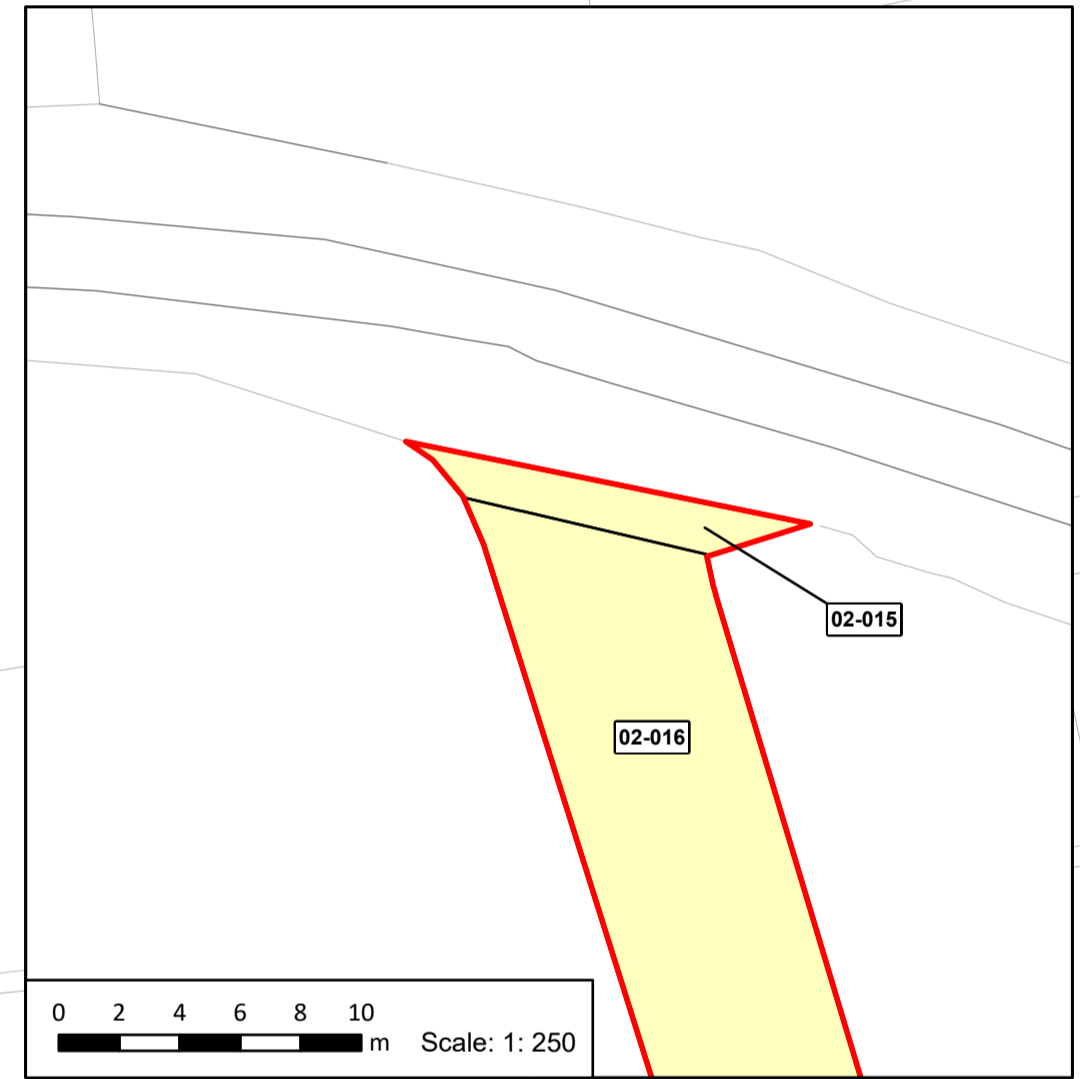
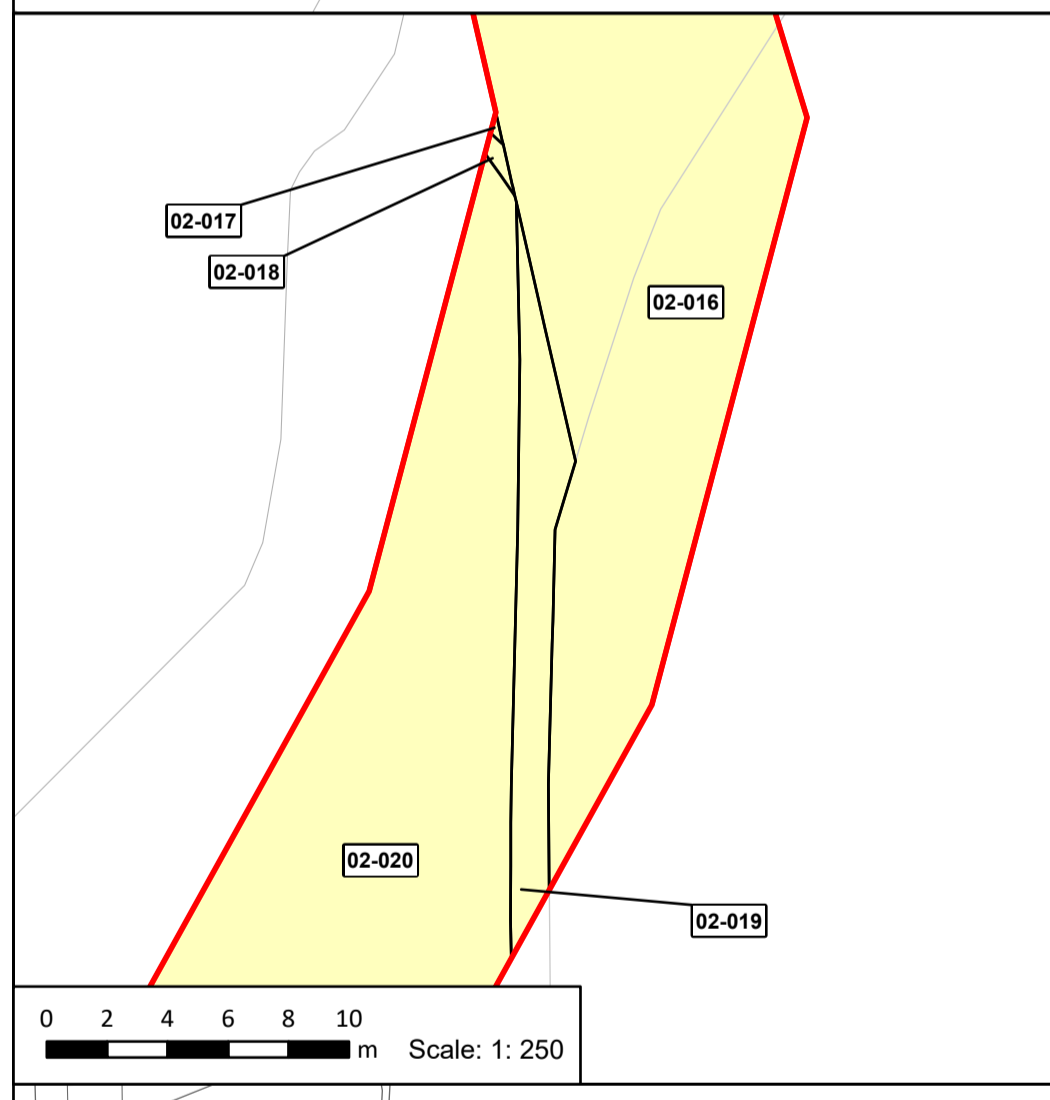
Drawing No: PP1-ODOW-DEV-CS-MAP-0005_02

Drawing: 2 of 51 Page Size: A1

Rev No:	Date	Description	Drawn	Checked	Approved
3.0	Sept 2024	Response to Rule 17 Letter	WS	DM/ODOW	ODOW
4.0	Oct 2024	Deadline 1	WS	DM/ODOW	ODOW
5.0	Nov 2024	Deadline 2	WS	DM/ODOW	ODOW
6.0	Dec 2024	Deadline 3	WS	DM/ODOW	ODOW

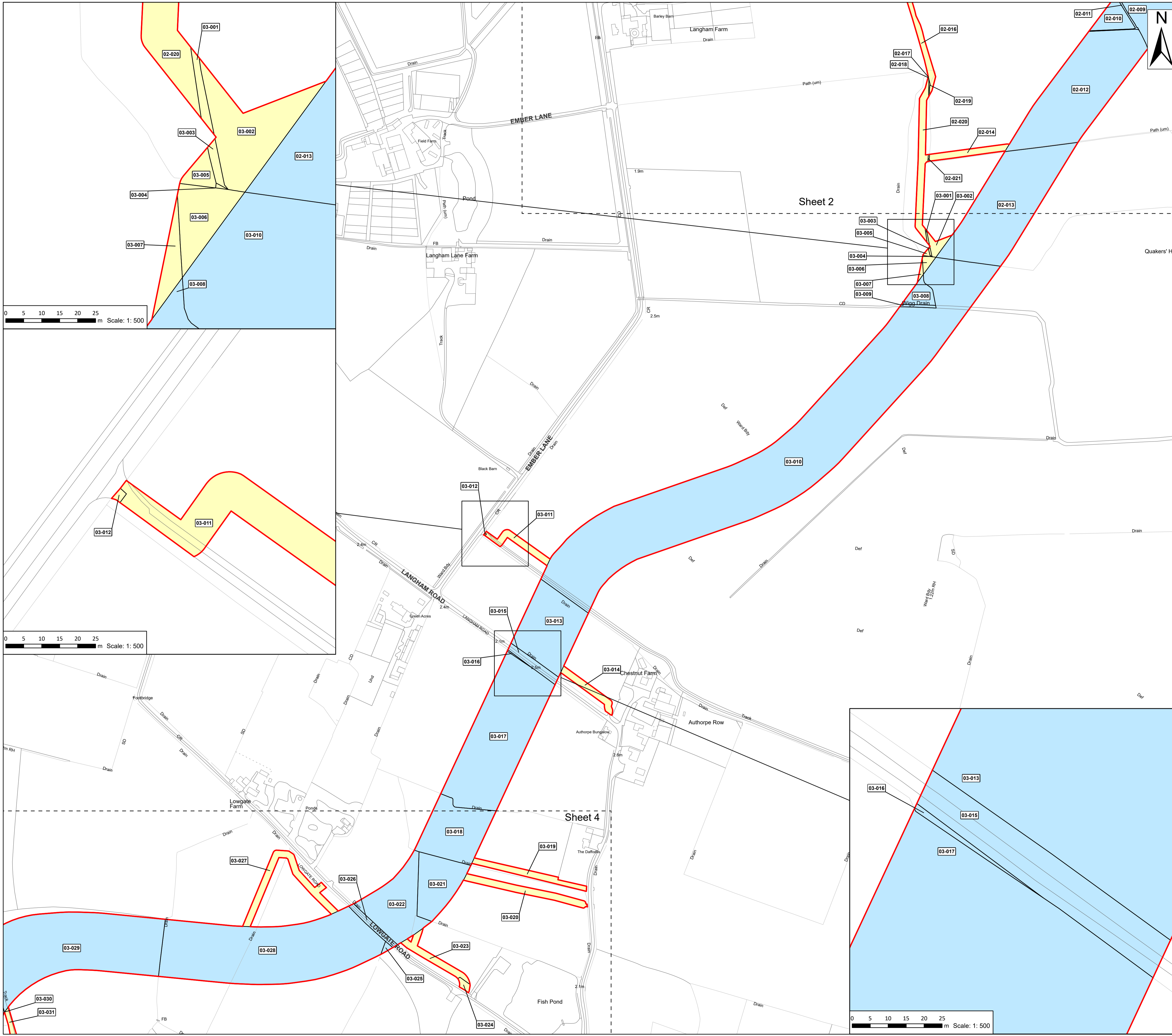


This document may only be used for the purpose for which it was commissioned and in accordance with the terms of engagement for that commission. Unauthorised use of this document in any form whatsoever is prohibited.



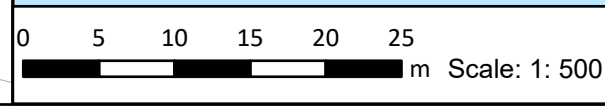
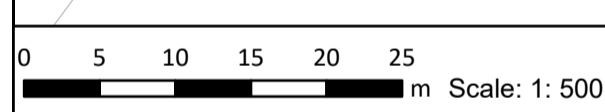
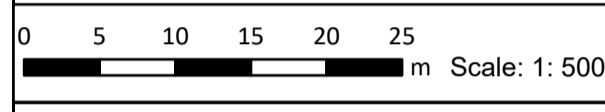
Sheet 3

Sheet 1



Legend

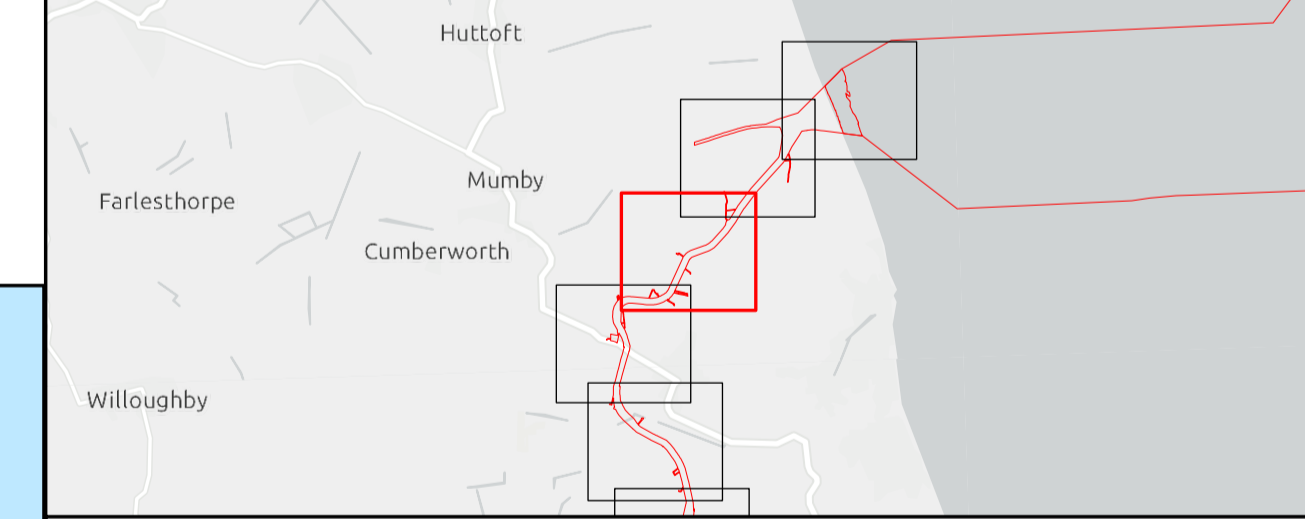
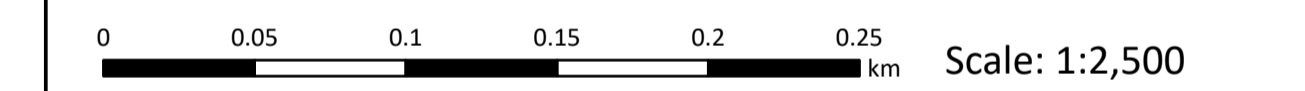
- Order Limits
- Permanent Rights
- Temporary Rights



Source:
 Contains Esri Community Maps Contributors, Esri UK, Esri, TomTom, Garmin, Foursquare, GeoTechnologies, Inc, METI/NASA, USGS, Esri UK, Esri, TomTom, Garmin, Foursquare, GeoTechnologies, Inc, METI/NASA, USGS.
 Based upon the Ordnance Survey Map with the sanction of the controller of HM Stationery Office. Crown Copyright Reserved. © OS Licence No. 0100031673

Notes:	Status: Pre-examination Update
--------	-----------------------------------

Onshore Coordinate System
 Datum: OSGB 1936
 Spheroid: Airy 1830
 Projection: British National Grid
 Central Meridian: 2 W
 Vertical Reference: Newlyn



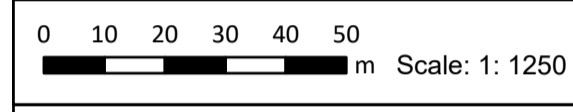
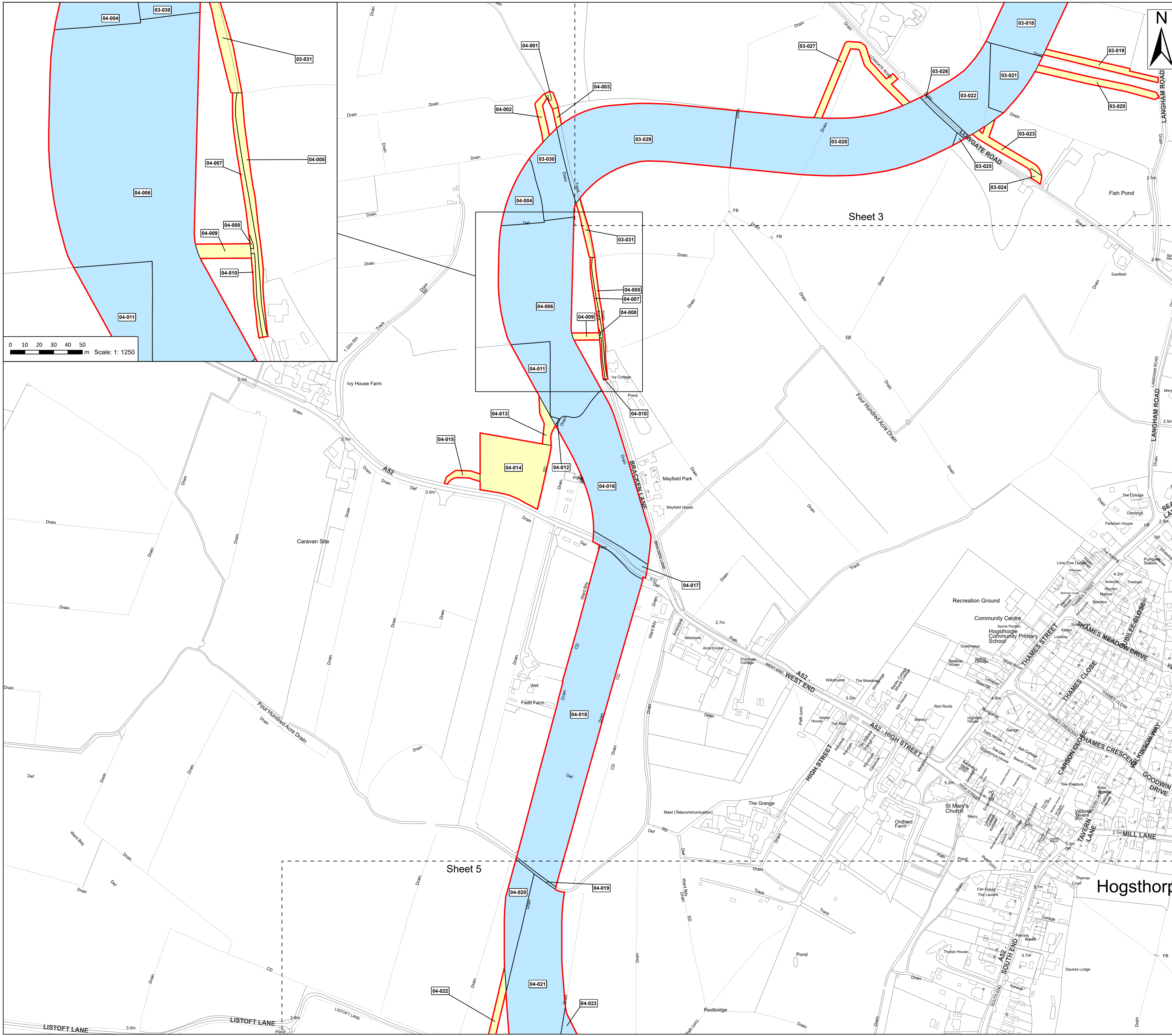
Outer Dowsing Offshore Wind 2.5 Land Plans V6 DCO Application

Drawing No: PP1-ODOW-DEV-CS-MAP-0005_02

Drawing: 3 of 51			Page Size: A1		
Rev No:	Date	Description	Drawn	Checked	Approved
3.0	Sept 2024	Response to Rule 17 Letter	WS	DM/ODOW	ODOW
4.0	Oct 2024	Deadline 1	WS	DM/ODOW	ODOW
5.0	Nov 2024	Deadline 2	WS	DM/ODOW	ODOW
6.0	Dec 2024	Deadline 3	WS	DM/ODOW	ODOW



This document may only be used for the purpose for which it was commissioned and in accordance with the terms of engagement for that commission. Unauthorised use of this document in any form whatsoever is prohibited.



Legend

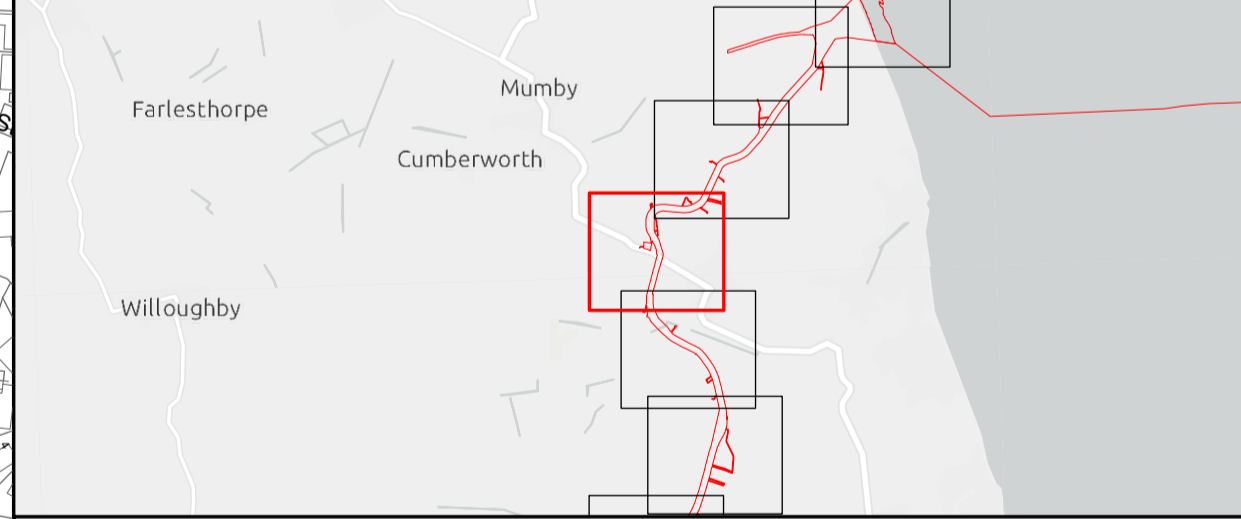
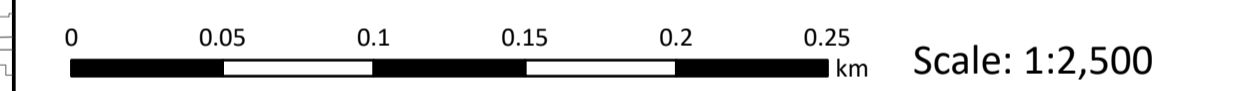
- Order Limits
- Permanent Rights
- Temporary Rights



Source:
 Contains Esri Community Maps Contributors, Esri UK, Esri, TomTom, Garmin, Foursquare, GeoTechnologies, Inc, METI/NASA, USGS, Esri UK, Esri, TomTom, Garmin, Foursquare, GeoTechnologies, Inc, METI/NASA, USGS.
 Based upon the Ordnance Survey Map with the sanction of the controller of HM Stationery Office. Crown Copyright Reserved. © OS Licence No. 0100031673

Notes:	Status:
	Pre-examination Update

Onshore Coordinate System
 Datum: OSGB 1936
 Spheroid: Airy 1830
 Projection: British National Grid
 Central Meridian: 2 W
 Vertical Reference: Newlyn



Outer Dowsing Offshore Wind 2.5 Land Plans V6 DCO Application

Drawing No: PP1-ODOW-DEV-CS-MAP-0005_02

Drawing: 4 of 51			Page Size: A1		
Rev No:	Date	Description	Drawn	Checked	Approved
3.0	Sept 2024	Response to Rule 17 Letter	WS	DM/ODOW	ODOW
4.0	Oct 2024	Deadline 1	WS	DM/ODOW	ODOW
5.0	Nov 2024	Deadline 2	WS	DM/ODOW	ODOW
6.0	Dec 2024	Deadline 3	WS	DM/ODOW	ODOW



This document may only be used for the purpose for which it was commissioned and in accordance with the terms of engagement for that commission. Unauthorised use of this document in any form whatsoever is prohibited.



Legend

- Order Limits
- Permanent Rights
- Temporary Rights

Hogsthorpe

North Arrow

Source:
 Contains Esri Community Maps Contributors, Esri UK, Esri, TomTom, Garmin, Foursquare, GeoTechnologies, Inc, METI/NASA, USGS, Esri UK, Esri, TomTom, Garmin, Foursquare, GeoTechnologies, Inc, METI/NASA, USGS.
 Based upon the Ordnance Survey Map with the sanction of the controller of HM Stationery Office. Crown Copyright Reserved. © OS Licence No. 0100031673

Notes:

Status:
Pre-examination Update

Onshore Coordinate System
 Datum: OSGB 1936
 Spheroid: Airy 1830
 Projection: British National Grid
 Central Meridian: 2 W
 Vertical Reference: Newlyn

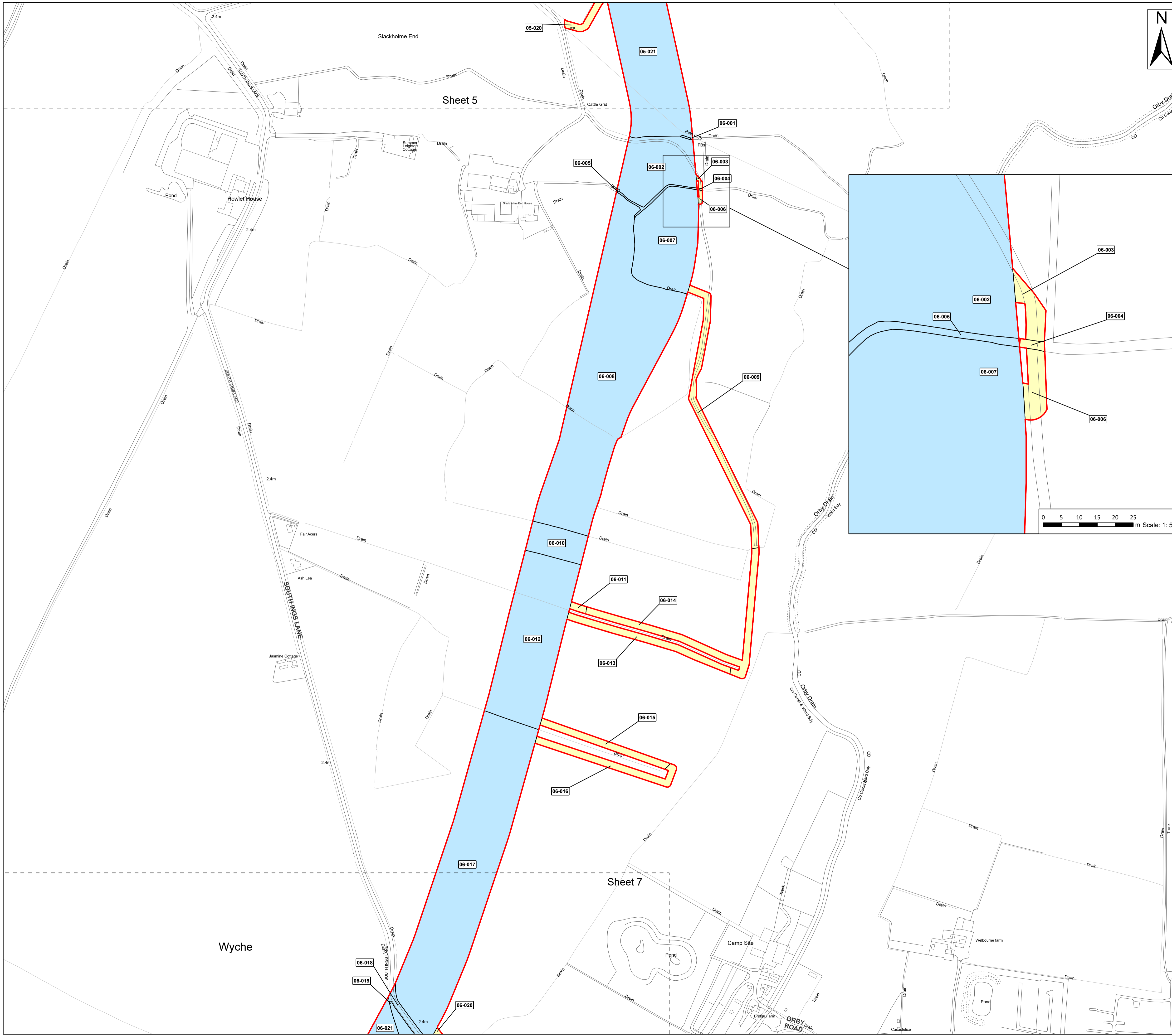
0 0.05 0.1 0.15 0.2 0.25 0.3 km Scale: 1:2,500

Outer Dowsing Offshore Wind 2.5 Land Plans V6 DCO Application

Drawing No: PP1-ODOW-DEV-CS-MAP-0005_02

Drawing: 5 of 51			Page Size: A1		
Rev No.	Date	Description	Drawn	Checked	Approved
3.0	Sept 2024	Response to Rule 17 Letter	WS	DM/ODOW	ODOW
4.0	Oct 2024	Deadline 1	WS	DM/ODOW	ODOW
5.0	Nov 2024	Deadline 2	WS	DM/ODOW	ODOW
6.0	Dec 2024	Deadline 3	WS	DM/ODOW	ODOW

This document may only be used for the purpose for which it was commissioned and in accordance with the terms of engagement for that commission. Unauthorised use of this document in any form whatsoever is prohibited.



Legend

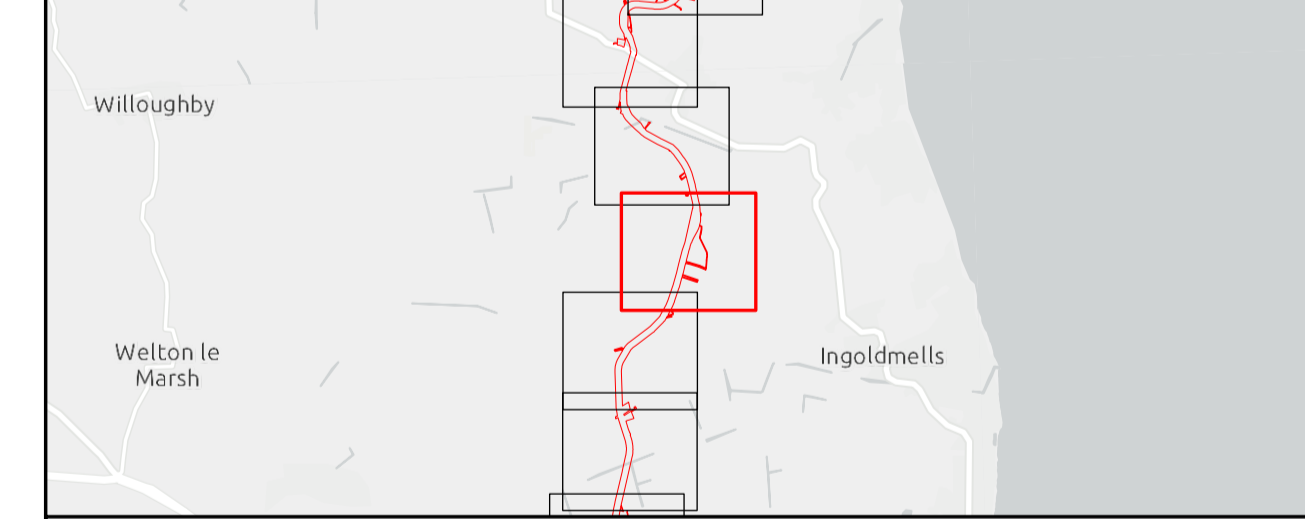
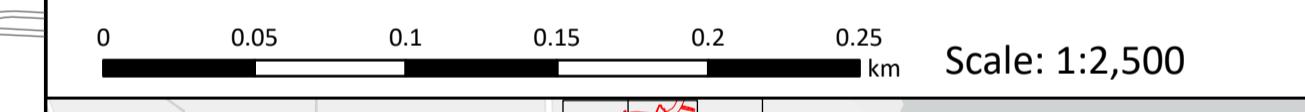
- Order Limits
- Permanent Rights
- Temporary Rights

Source:
 Contains Esri Community Maps Contributors, Esri UK, Esri, TomTom, Garmin, Foursquare, GeoTechnologies, Inc, METI/NASA, USGS, Esri UK, Esri, TomTom, Garmin, Foursquare, GeoTechnologies, Inc, METI/NASA, USGS.
 Based upon the Ordnance Survey Map with the sanction of the controller of HM Stationery Office. Crown Copyright Reserved. © OS Licence No. 0100031673

Notes:

Status:
Pre-examination Update

Onshore Coordinate System
 Datum: OSGB 1936
 Spheroid: Airy 1830
 Projection: British National Grid
 Central Meridian: 2 W
 Vertical Reference: Newlyn



Outer Dowsing Offshore Wind 2.5 Land Plans V6 DCO Application

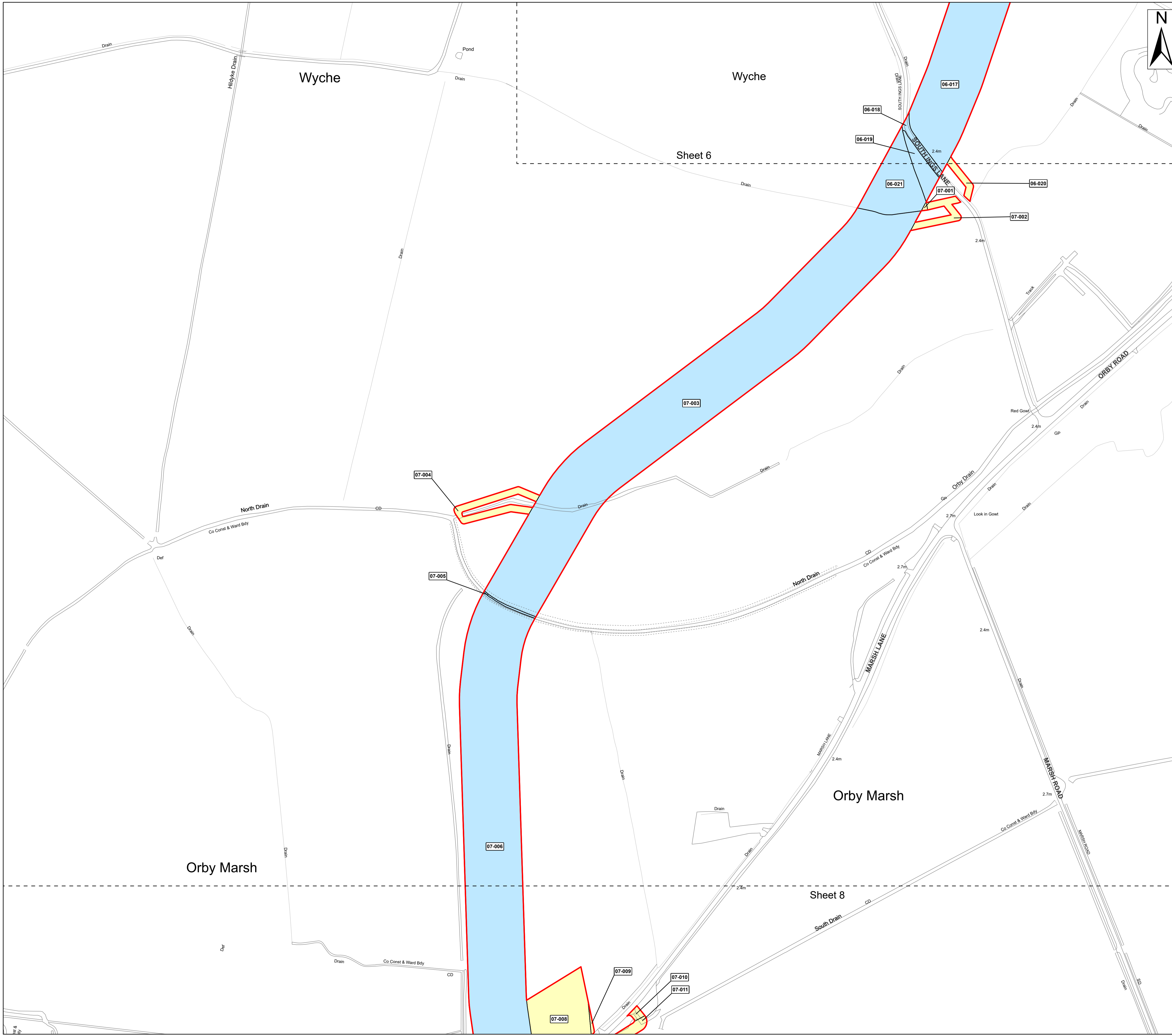
Drawing No: PP1-ODOW-DEV-CS-MAP-0005_02

Drawing: 6 of 51 Page Size: A1

Rev No:	Date	Description	Drawn	Checked	Approved
3.0	Sept 2024	Response to Rule 17 Letter	WS	DM/ODOW	ODOW
4.0	Oct 2024	Deadline 1	WS	DM/ODOW	ODOW
5.0	Nov 2024	Deadline 2	WS	DM/ODOW	ODOW
6.0	Dec 2024	Deadline 3	WS	DM/ODOW	ODOW



This document may only be used for the purpose for which it was commissioned and in accordance with the terms of engagement for that commission. Unauthorised use of this document in any form whatsoever is prohibited.



Legend

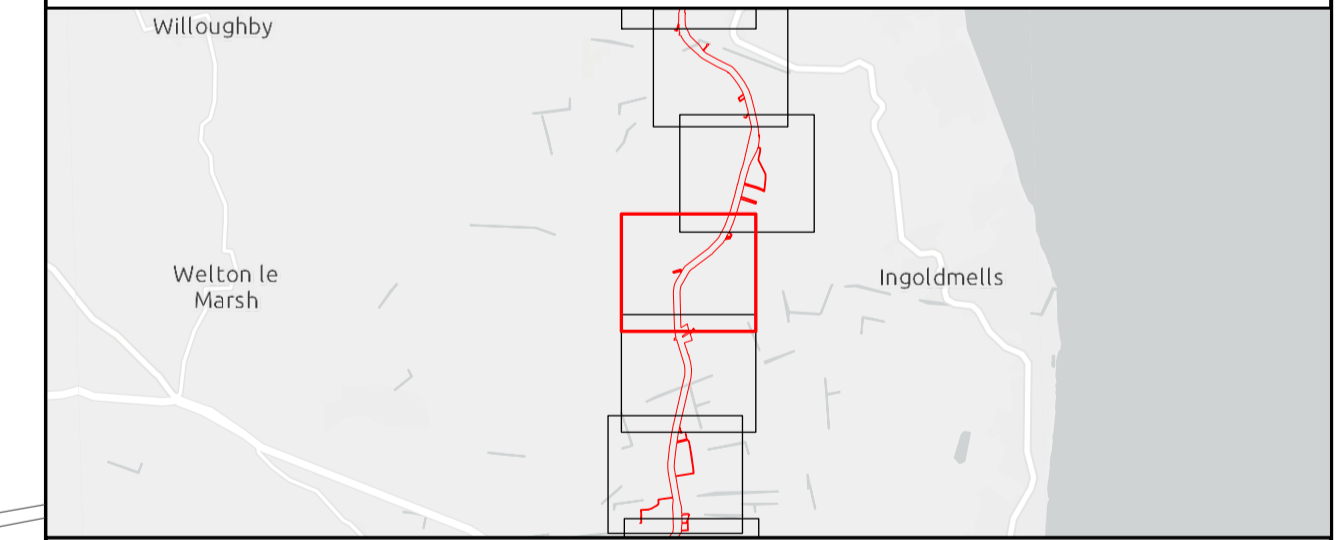
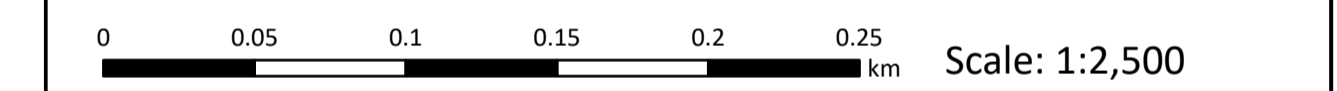
- Order Limits
- Permanent Rights
- Temporary Rights



Source:
 Contains Esri Community Maps Contributors, Esri UK, Esri, TomTom, Garmin, Foursquare, GeoTechnologies, Inc, METI/NASA, USGS, Esri UK, Esri, TomTom, Garmin, Foursquare, GeoTechnologies, Inc, METI/NASA, USGS.
 Based upon the Ordnance Survey Map with the sanction of the controller of HM Stationery Office. Crown Copyright Reserved. © OS Licence No. 0100031673

Notes:	Status:
	Pre-examination Update

Onshore Coordinate System
 Datum: OSGB 1936
 Spheroid: Airy 1830
 Projection: British National Grid
 Central Meridian: 2 W
 Vertical Reference: Newlyn



Outer Dowsing Offshore Wind 2.5 Land Plans V6 DCO Application

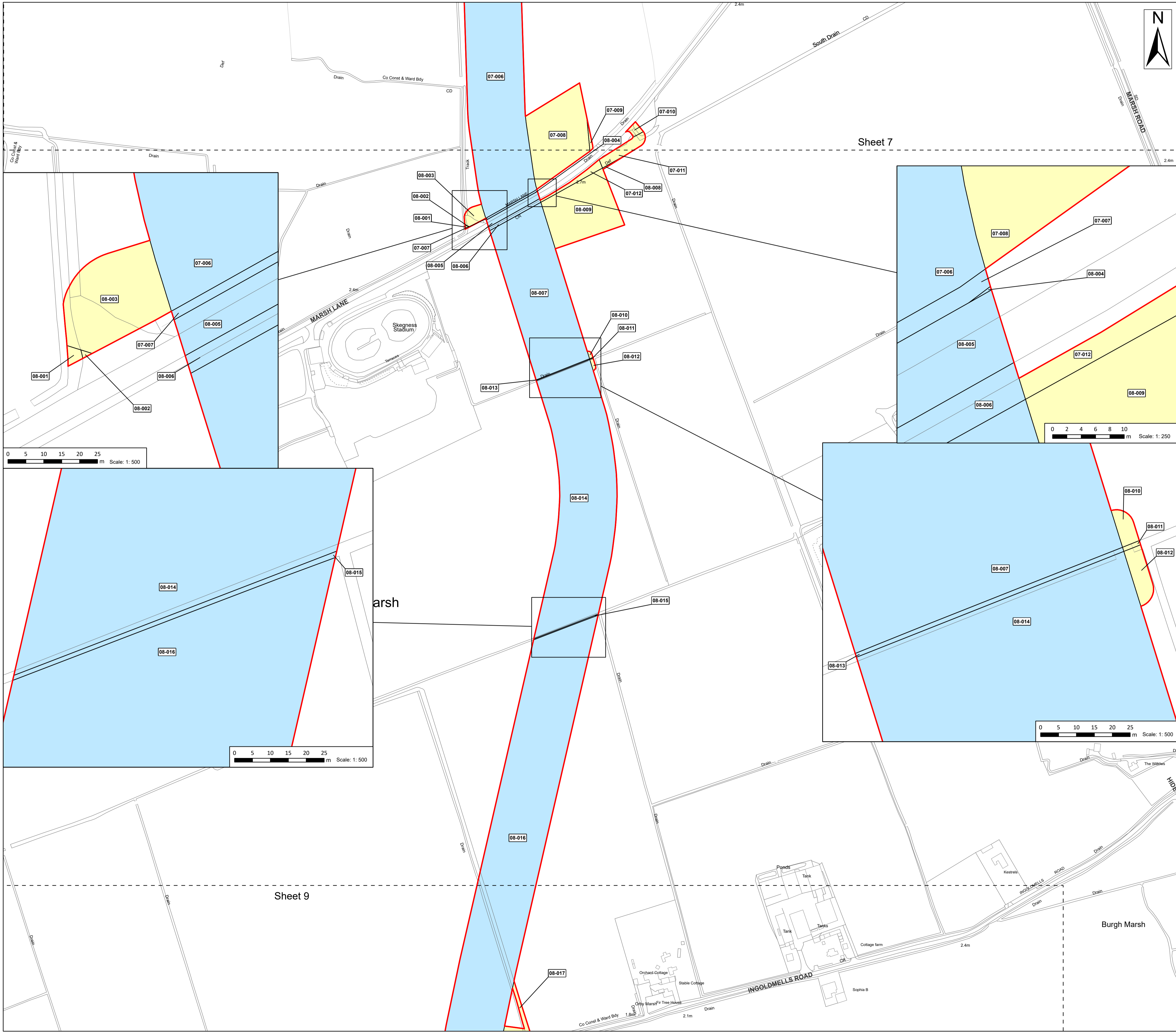
Drawing No: PP1-ODOW-DEV-CS-MAP-0005_02

Drawing: 7 of 51 Page Size: A1

Rev No:	Date	Description	Drawn	Checked	Approved
3.0	Sept 2024	Response to Rule 17 Letter	WS	DM/ODOW	ODOW
4.0	Oct 2024	Deadline 1	WS	DM/ODOW	ODOW
5.0	Nov 2024	Deadline 2	WS	DM/ODOW	ODOW
6.0	Dec 2024	Deadline 3	WS	DM/ODOW	ODOW



This document may only be used for the purpose for which it was commissioned and in accordance with the terms of engagement for that commission. Unauthorised use of this document in any form whatsoever is prohibited.



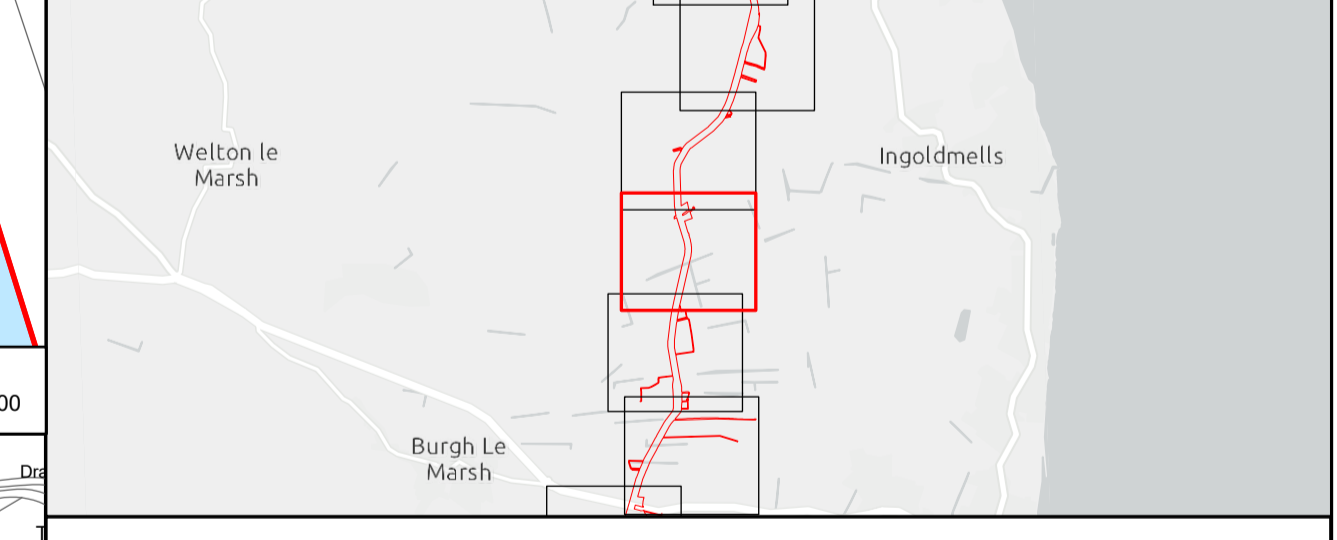
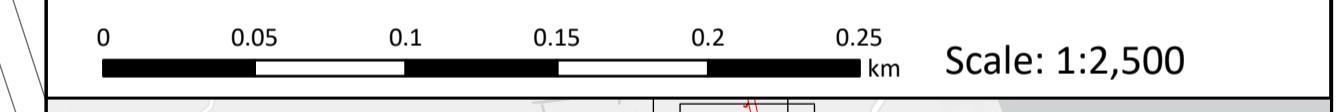
Legend

- Order Limits
- Permanent Rights
- Temporary Rights

Source:
 Contains Esri Community Maps Contributors, Esri UK, Esri, TomTom, Garmin, Foursquare, GeoTechnologies, Inc, METI/NASA, USGS, Esri UK, Esri, TomTom, Garmin, Foursquare, GeoTechnologies, Inc, METI/NASA, USGS.
 Based upon the Ordnance Survey Map with the sanction of the controller of HM Stationery Office. Crown Copyright Reserved. © OS Licence No. 0100031673

Notes:	Status:
	Pre-examination Update

Onshore Coordinate System
 Datum: OSGB 1936
 Spheroid: Airy 1830
 Projection: British National Grid
 Central Meridian: 2 W
 Vertical Reference: Newlyn



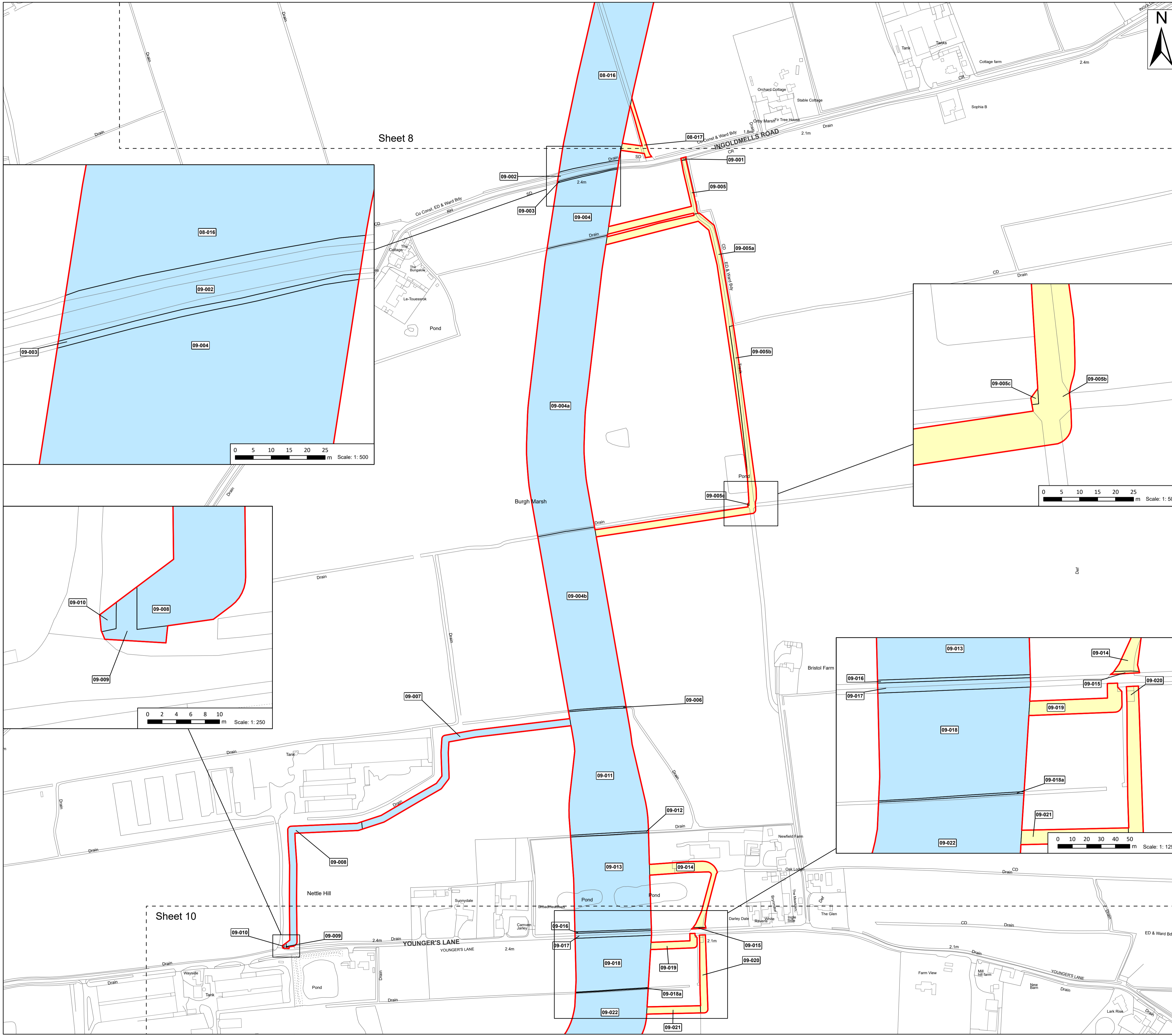
Outer Dowsing Offshore Wind 2.5 Land Plans V6 DCO Application

Drawing No: PP1-ODOW-DEV-CS-MAP-0005_02

Drawing: 8 of 51			Page Size: A1		
Rev No:	Date	Description	Drawn	Checked	Approved
3.0	Sept 2024	Response to Rule 17 Letter	WS	DM/ODOW	ODOW
4.0	Oct 2024	Deadline 1	WS	DM/ODOW	ODOW
5.0	Nov 2024	Deadline 2	WS	DM/ODOW	ODOW
6.0	Dec 2024	Deadline 3	WS	DM/ODOW	ODOW



This document may only be used for the purpose for which it was commissioned and in accordance with the terms of engagement for that commission. Unauthorised use of this document in any form whatsoever is prohibited.



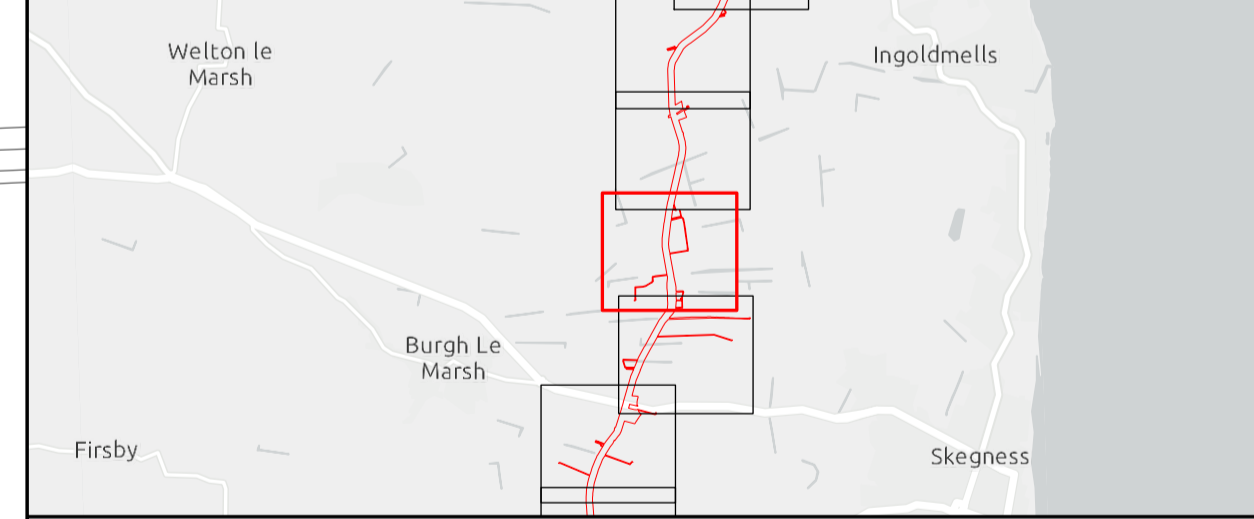
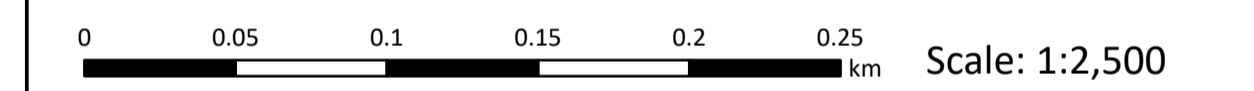
Legend

- Order Limits
- Permanent Rights
- Temporary Rights

Source:
 Contains Esri Community Maps Contributors, Esri UK, Esri, TomTom, Garmin, Foursquare, GeoTechnologies, Inc, METI/NASA, USGS, Esri UK, Esri, TomTom, Garmin, Foursquare, GeoTechnologies, Inc, METI/NASA, USGS.
 Based upon the Ordnance Survey Map with the sanction of the controller of HM Stationery Office. Crown Copyright Reserved. © OS Licence No. 0100031673

Notes:	Status:
	Pre-examination Update

Onshore Coordinate System
 Datum: OSGB 1936
 Spheroid: Airy 1830
 Projection: British National Grid
 Central Meridian: 2 W
 Vertical Reference: Newlyn



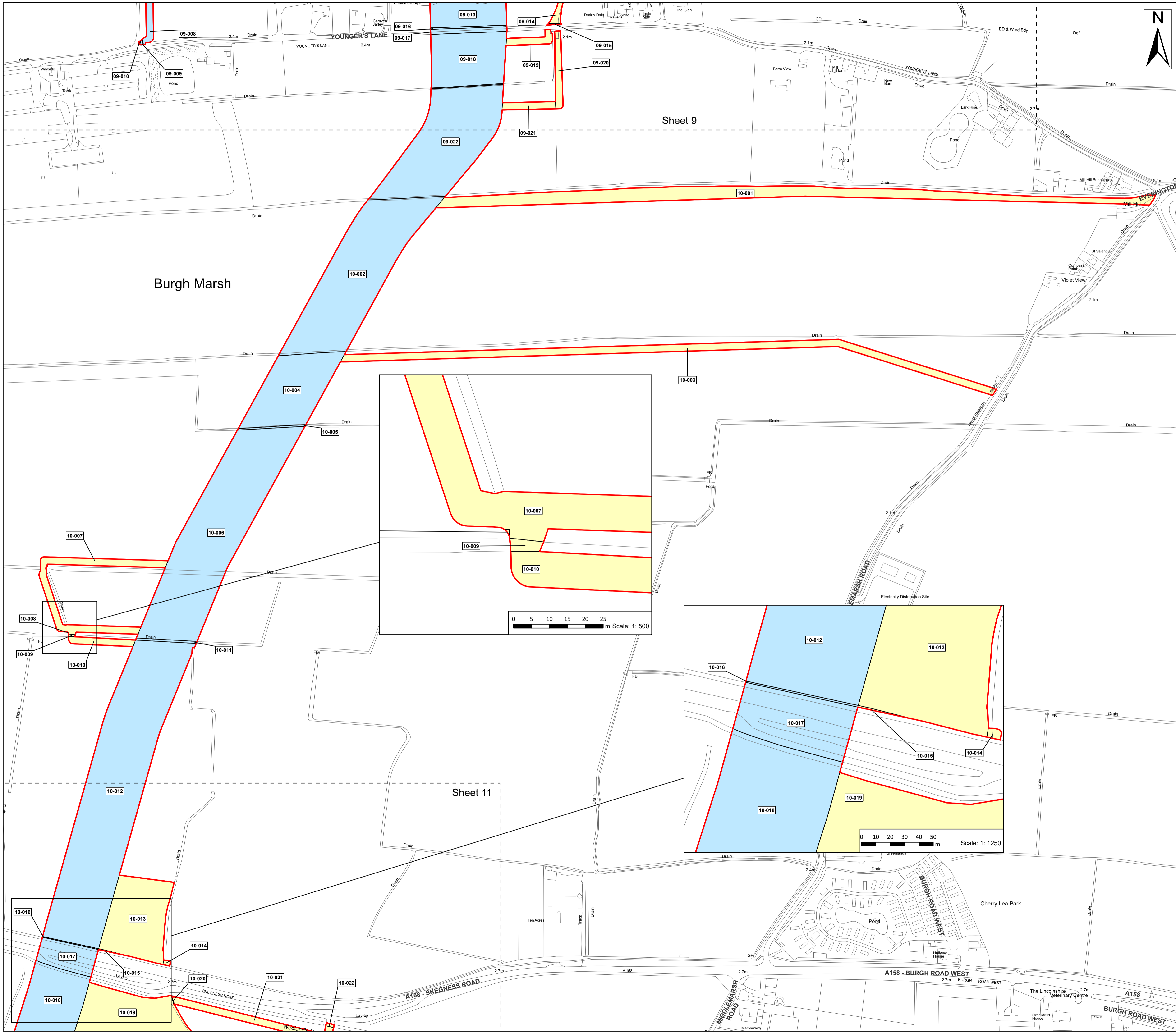
Outer Dowsing Offshore Wind 2.5 Land Plans V6 DCO Application

Drawing No: PP1-ODOW-DEV-CS-MAP-0005_02

Drawing: 9 of 51			Page Size: A1		
Rev No:	Date	Description	Drawn	Checked	Approved
3.0	Sept 2024	Response to Rule 17 Letter	WS	DM/ODOW	ODOW
4.0	Oct 2024	Deadline 1	WS	DM/ODOW	ODOW
5.0	Nov 2024	Deadline 2	WS	DM/ODOW	ODOW
6.0	Dec 2024	Deadline 3	WS	DM/ODOW	ODOW



This document may only be used for the purpose for which it was commissioned and in accordance with the terms of engagement for that commission. Unauthorised use of this document in any form whatsoever is prohibited.



Legend

- Order Limits
- Permanent Rights
- Temporary Rights

Source:
 Contains Esri Community Maps Contributors, Esri UK, Esri, TomTom, Garmin, Foursquare, GeoTechnologies, Inc, METI/NASA, USGS, Esri UK, Esri, TomTom, Garmin, Foursquare, GeoTechnologies, Inc, METI/NASA, USGS.
 Based upon the Ordnance Survey Map with the sanction of the controller of HM Stationery Office. Crown Copyright Reserved. © OS Licence No. 0100031673

Notes:	Status: Pre-examination Update
--------	-----------------------------------

Onshore Coordinate System
 Datum: OSGB 1936
 Spheroid: Airy 1830
 Projection: British National Grid
 Central Meridian: 2 W
 Vertical Reference: Newlyn

0 0.05 0.1 0.15 0.2 0.25 0.3 km Scale: 1:2,500

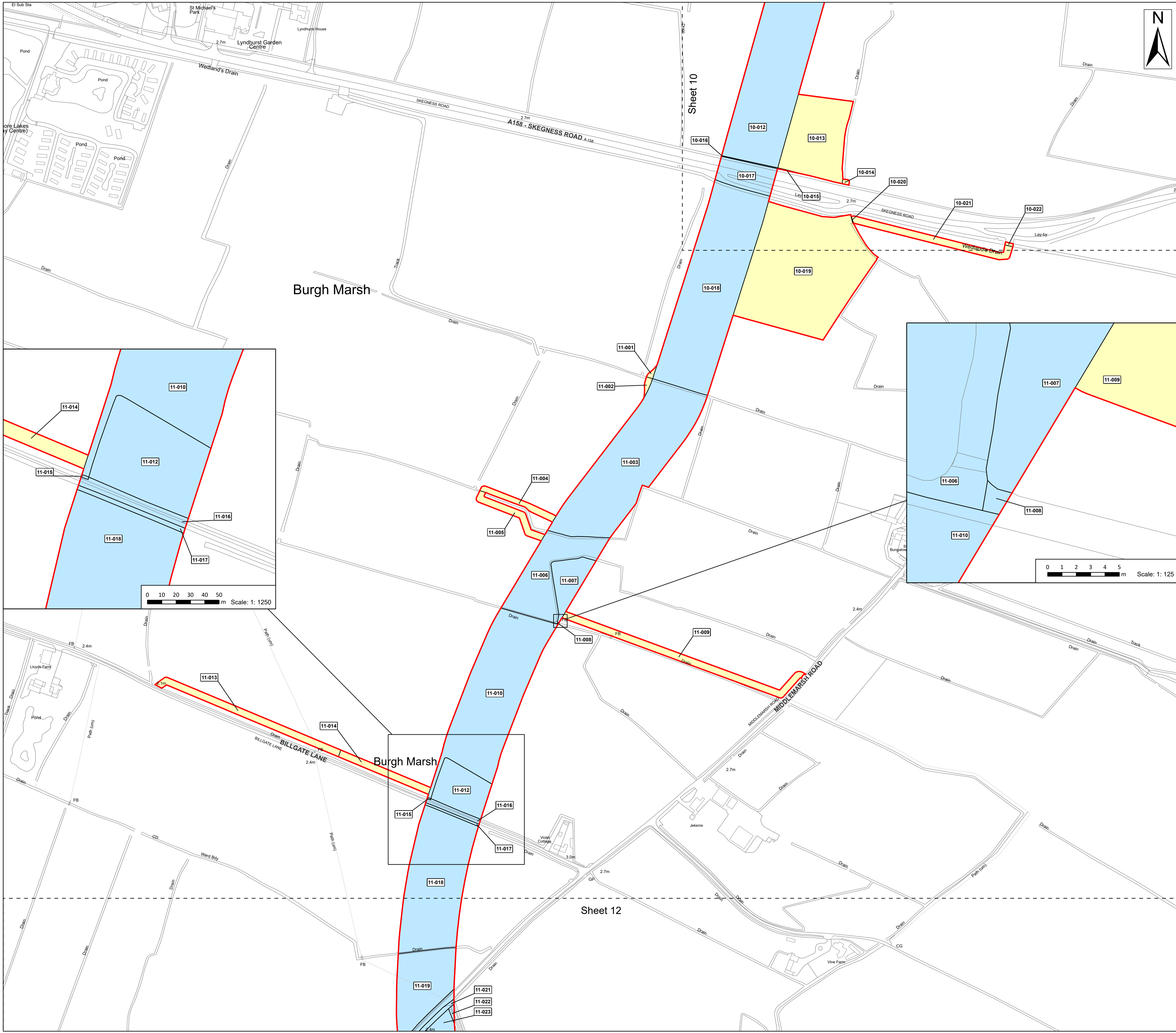
**Outer Dowsing Offshore Wind
 2.5 Land Plans V6
 DCO Application**

Drawing No: PP1-ODOW-DEV-CS-MAP-0005_02

Drawing: 10 of 51			Page Size: A1		
Rev No:	Date	Description	Drawn	Checked	Approved
3.0	Sept 2024	Response to Rule 17 Letter	WS	DM/ODOW	ODOW
4.0	Oct 2024	Deadline 1	WS	DM/ODOW	ODOW
5.0	Nov 2024	Deadline 2	WS	DM/ODOW	ODOW
6.0	Dec 2024	Deadline 3	WS	DM/ODOW	ODOW

**OUTER DOWSING
 OFFSHORE WIND**

This document may only be used for the purpose for which it was commissioned and in accordance with the terms of engagement for that commission. Unauthorised use of this document in any form whatsoever is prohibited.



Legend

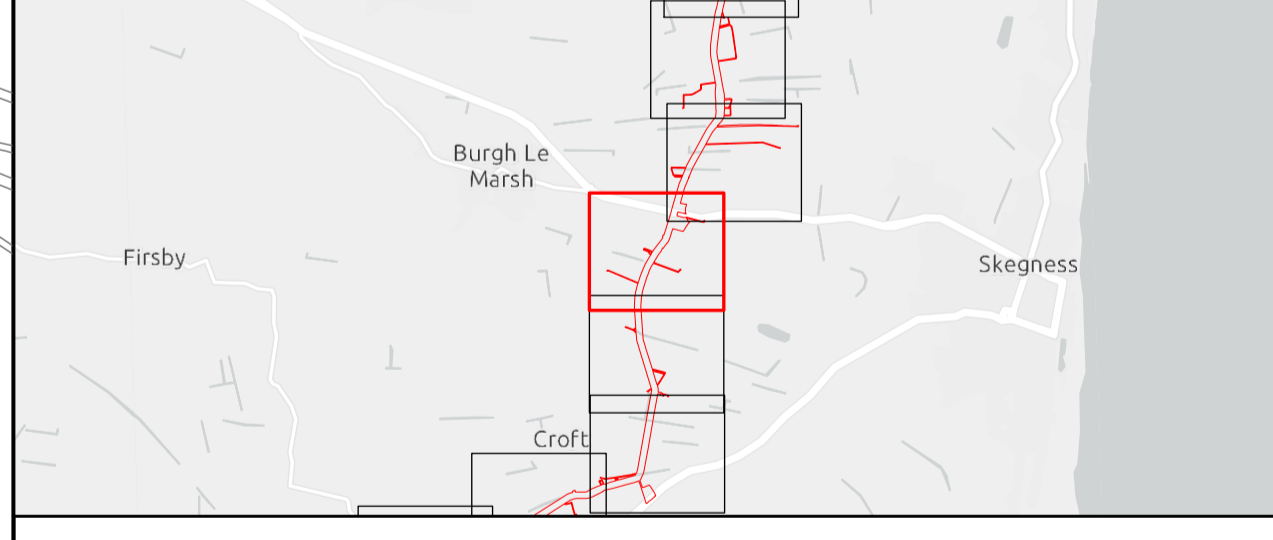
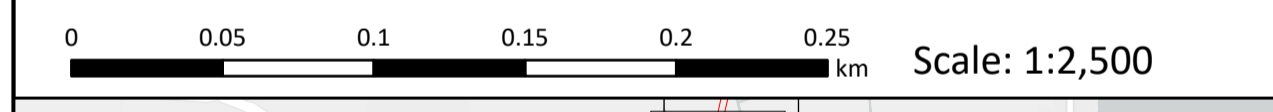
- Order Limits
- Permanent Rights
- Temporary Rights

Source:
 Contains Esri Community Maps Contributors, Esri UK, Esri, TomTom, Garmin, Foursquare, GeoTechnologies, Inc, METI/NASA, USGS, Esri UK, Esri, TomTom, Garmin, Foursquare, GeoTechnologies, Inc, METI/NASA, USGS.
 Based upon the Ordnance Survey Map with the sanction of the controller of HM Stationery Office. Crown Copyright Reserved. © OS Licence No. 0100031673

Notes:

Status:
 Pre-examination Update

Onshore Coordinate System
 Datum: OSGB 1936
 Spheroid: Airy 1830
 Projection: British National Grid
 Central Meridian: 2 W
 Vertical Reference: Newlyn



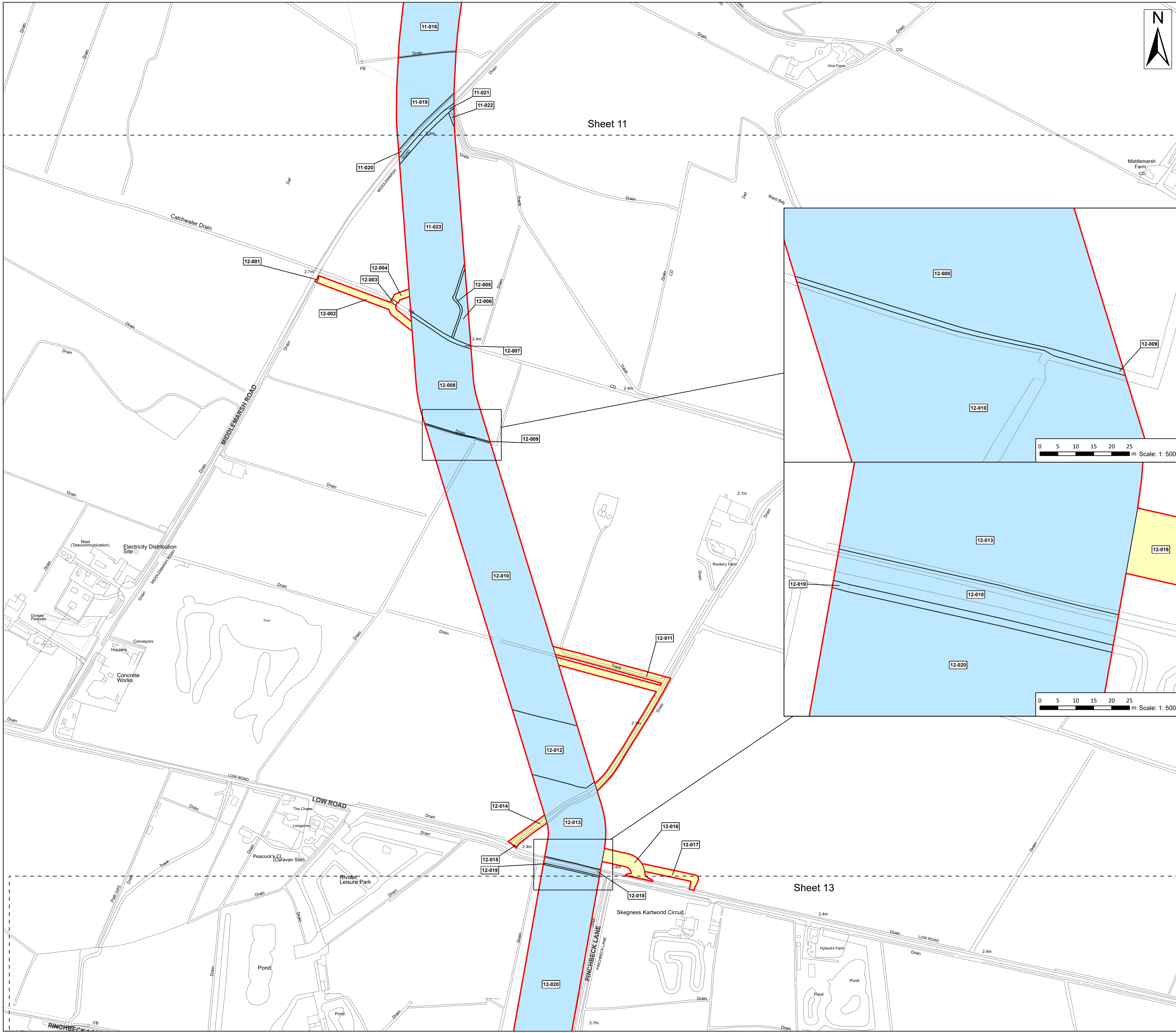
Outer Dowsing Offshore Wind 2.5 Land Plans V6 DCO Application

Drawing No: PP1-ODOW-DEV-CS-MAP-0005_02

Drawing: 11 of 51			Page Size: A1		
Rev No:	Date	Description	Drawn	Checked	Approved
3.0	Sept 2024	Response to Rule 17 Letter	WS	DM/ODOW	ODOW
4.0	Oct 2024	Deadline 1	WS	DM/ODOW	ODOW
5.0	Nov 2024	Deadline 2	WS	DM/ODOW	ODOW
6.0	Dec 2024	Deadline 3	WS	DM/ODOW	ODOW



This document may only be used for the purpose for which it was commissioned and in accordance with the terms of engagement for that commission. Unauthorised use of this document in any form whatsoever is prohibited.



- Legend**
- Order Limits
 - Permanent Rights
 - Temporary Rights

Sheet 11

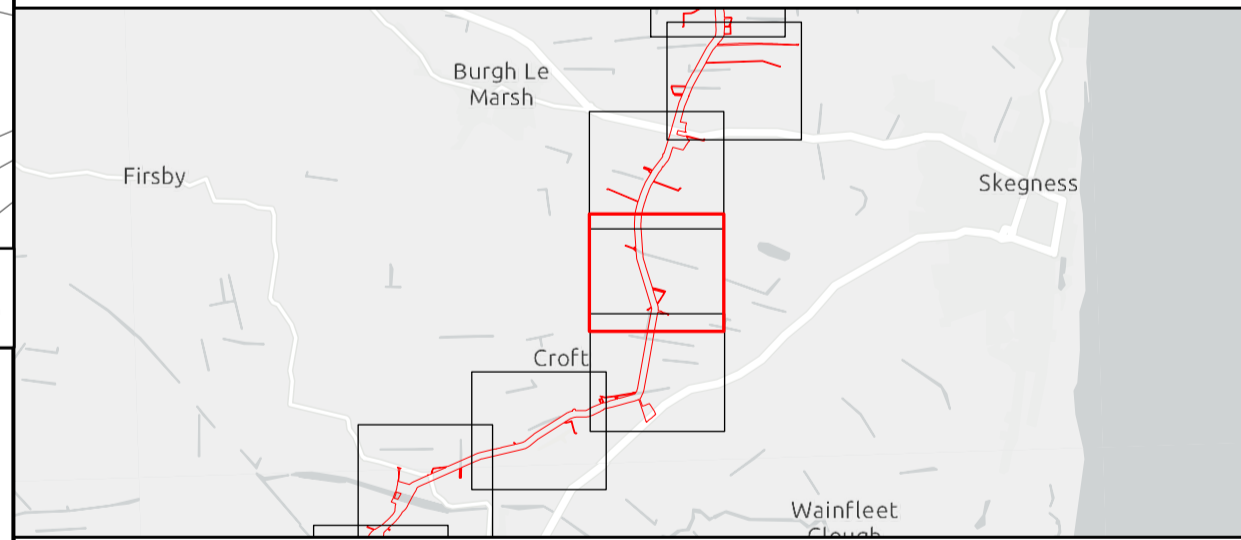
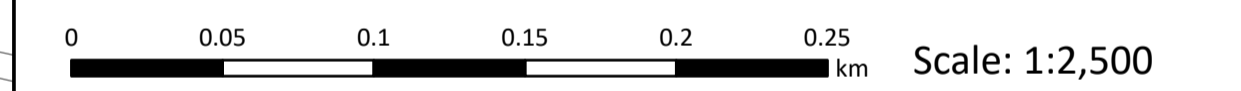
Sheet 13

Source:
 Contains Esri Community Maps Contributors, Esri UK, Esri, TomTom, Garmin, Foursquare, GeoTechnologies, Inc, METI/NASA, USGS, Esri UK, Esri, TomTom, Garmin, Foursquare, GeoTechnologies, Inc, METI/NASA, USGS.
 Based upon the Ordnance Survey Map with the sanction of the controller of HM Stationery Office. Crown Copyright Reserved. © OS Licence No. 0100031673

Notes:

	Status:
	Pre-examination Update

Onshore Coordinate System
 Datum: OSGB 1936
 Spheroid: Airy 1830
 Projection: British National Grid
 Central Meridian: 2 W
 Vertical Reference: Newlyn



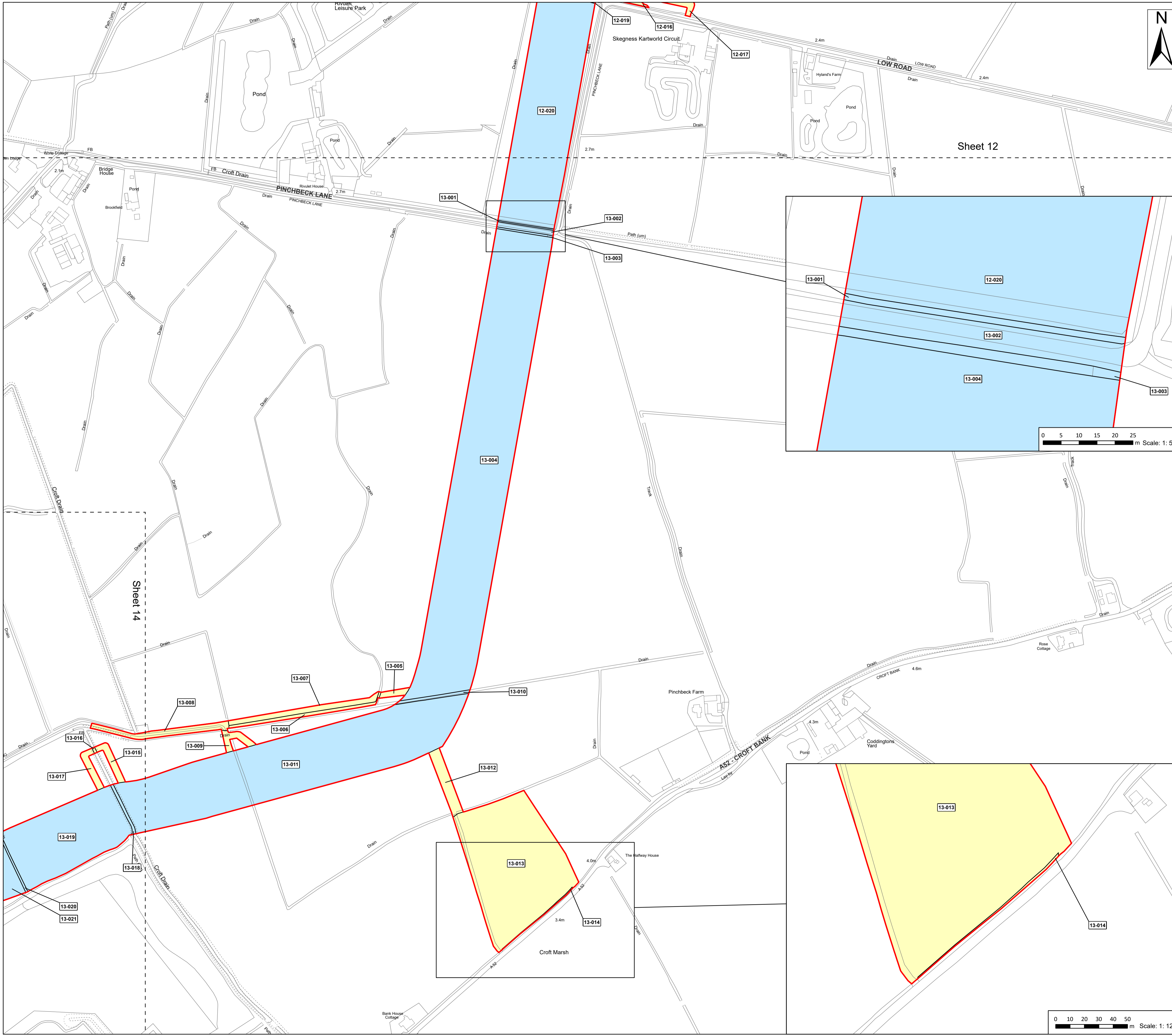
Outer Dowsing Offshore Wind 2.5 Land Plans V6 DCO Application

Drawing No: PP1-ODOW-DEV-CS-MAP-0005_02

Drawing: 12 of 51			Page Size: A1		
Rev No:	Date	Description	Drawn	Checked	Approved
3.0	Sept 2024	Response to Rule 17 Letter	WS	DM/ODOW	ODOW
4.0	Oct 2024	Deadline 1	WS	DM/ODOW	ODOW
5.0	Nov 2024	Deadline 2	WS	DM/ODOW	ODOW
6.0	Dec 2024	Deadline 3	WS	DM/ODOW	ODOW



This document may only be used for the purpose for which it was commissioned and in accordance with the terms of engagement for that commission. Unauthorised use of this document in any form whatsoever is prohibited.



Legend

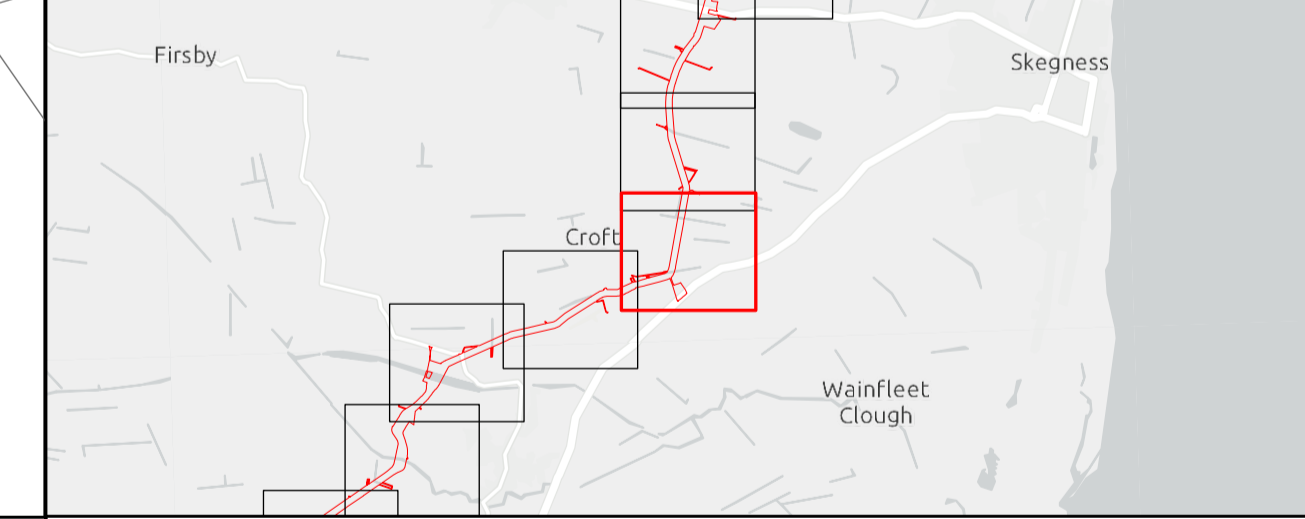
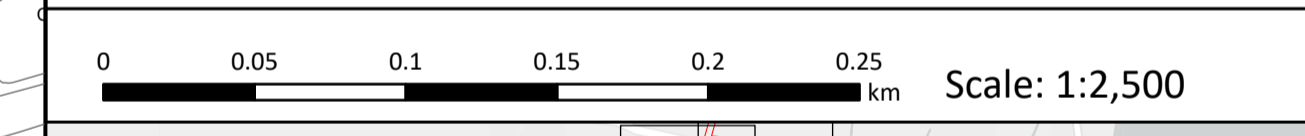
- Order Limits
- Permanent Rights
- Temporary Rights

Sheet 12

Source:
 Contains Esri Community Maps Contributors, Esri UK, Esri, TomTom, Garmin, Foursquare, GeoTechnologies, Inc, METI/NASA, USGS, Esri UK, Esri, TomTom, Garmin, Foursquare, GeoTechnologies, Inc, METI/NASA, USGS.
 Based upon the Ordnance Survey Map with the sanction of the controller of HM Stationery Office. Crown Copyright Reserved. © OS Licence No. 0100031673

Notes:	Status: Pre-examination Update
--------	-----------------------------------

Onshore Coordinate System
 Datum: OSGB 1936
 Spheroid: Airy 1830
 Projection: British National Grid
 Central Meridian: 2 W
 Vertical Reference: Newlyn



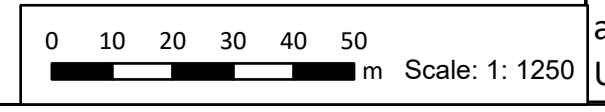
Outer Dowsing Offshore Wind 2.5 Land Plans V6 DCO Application

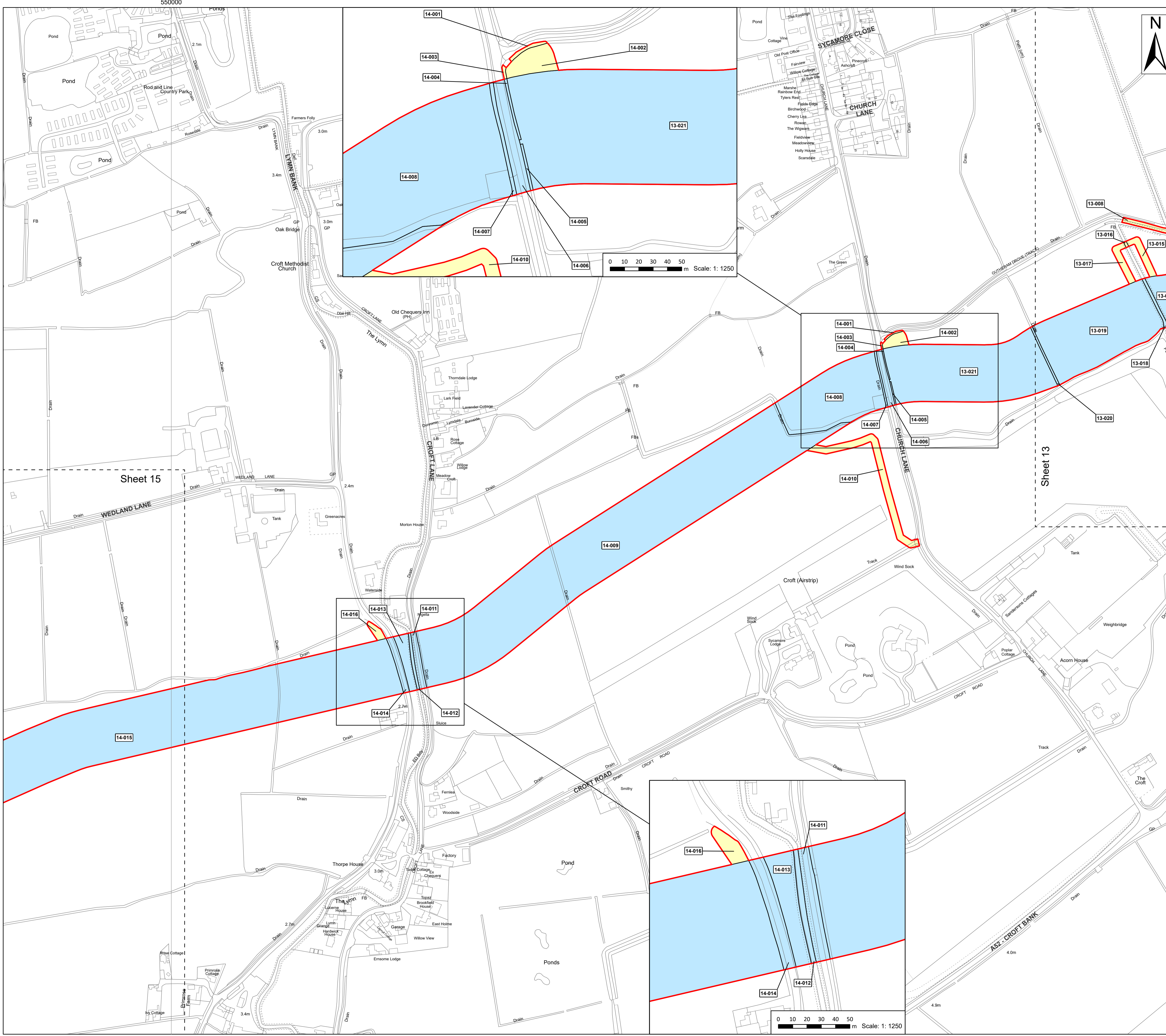
Drawing No: PP1-ODOW-DEV-CS-MAP-0005_02

Drawing: 13 of 51			Page Size: A1		
Rev No:	Date	Description	Drawn	Checked	Approved
3.0	Sept 2024	Response to Rule 17 Letter	WS	DM/ODOW	ODOW
4.0	Oct 2024	Deadline 1	WS	DM/ODOW	ODOW
5.0	Nov 2024	Deadline 2	WS	DM/ODOW	ODOW
6.0	Dec 2024	Deadline 3	WS	DM/ODOW	ODOW



This document may only be used for the purpose for which it was commissioned and in accordance with the terms of engagement for that commission. Unauthorised use of this document in any form whatsoever is prohibited.





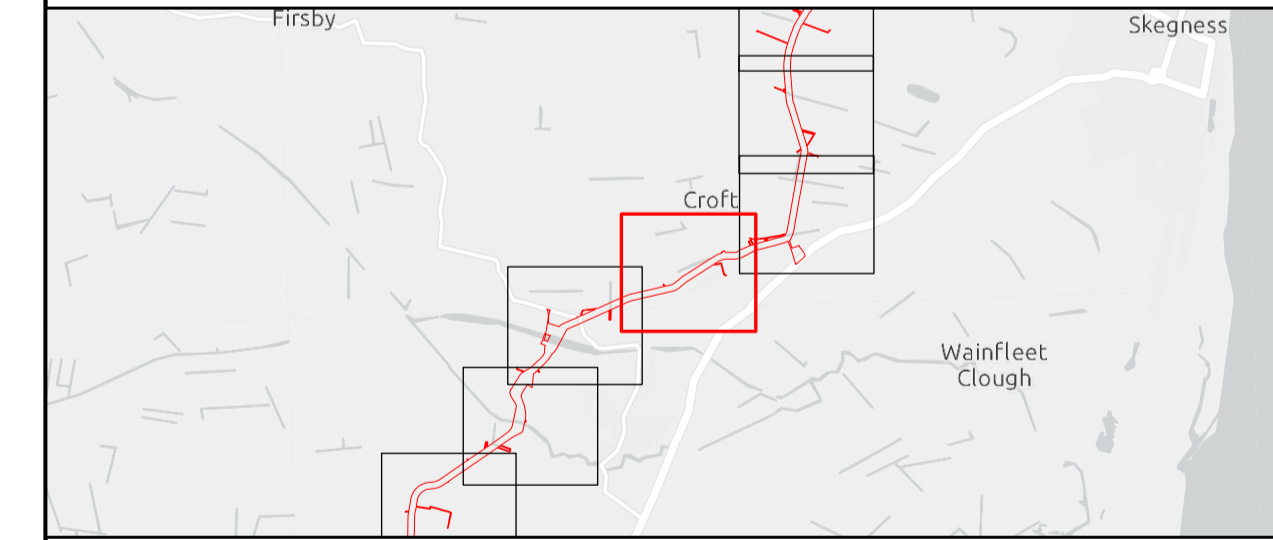
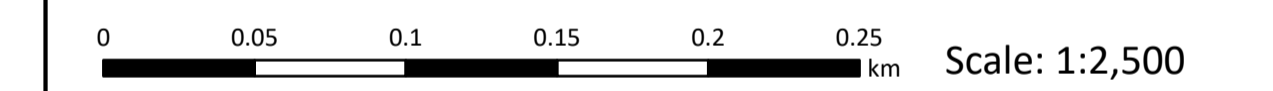
Legend

- Order Limits
- Permanent Rights
- Temporary Rights

Source:
 Contains Esri Community Maps Contributors, Esri UK, Esri, TomTom, Garmin, Foursquare, GeoTechnologies, Inc, METI/NASA, USGS, Esri UK, Esri, TomTom, Garmin, Foursquare, GeoTechnologies, Inc, METI/NASA, USGS.
 Based upon the Ordnance Survey Map with the sanction of the controller of HM Stationery Office. Crown Copyright Reserved. © OS Licence No. 0100031673

Notes:	Status:
	Pre-examination Update

Onshore Coordinate System
 Datum: OSGB 1936
 Spheroid: Airy 1830
 Projection: British National Grid
 Central Meridian: 2 W
 Vertical Reference: Newlyn



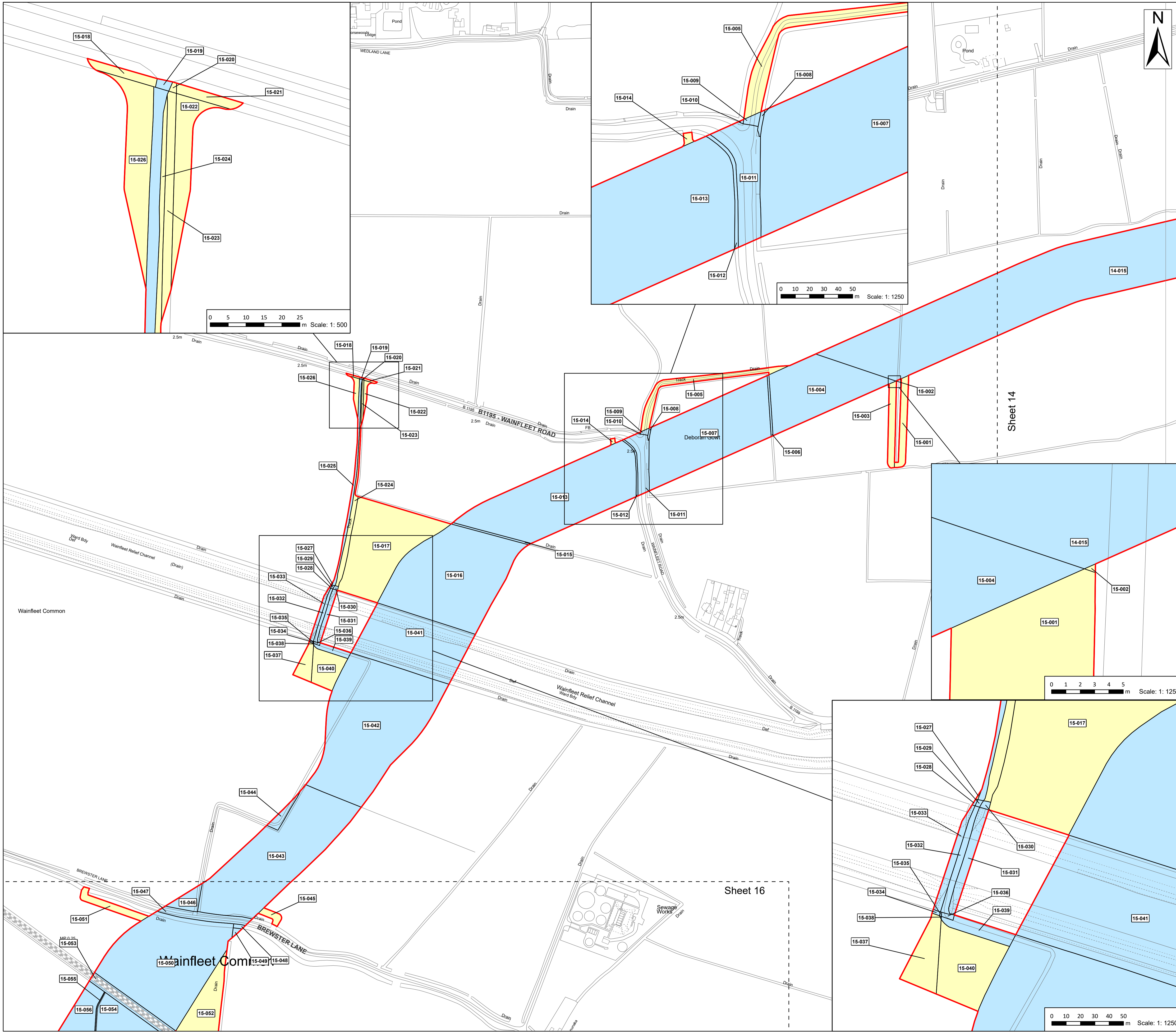
Outer Dowsing Offshore Wind 2.5 Land Plans V6 DCO Application

Drawing No: PP1-ODOW-DEV-CS-MAP-0005_02

Drawing: 14 of 51			Page Size: A1		
Rev No:	Date	Description	Drawn	Checked	Approved
3.0	Sept 2024	Response to Rule 17 Letter	WS	DM/ODOW	ODOW
4.0	Oct 2024	Deadline 1	WS	DM/ODOW	ODOW
5.0	Nov 2024	Deadline 2	WS	DM/ODOW	ODOW
6.0	Dec 2024	Deadline 3	WS	DM/ODOW	ODOW



This document may only be used for the purpose for which it was commissioned and in accordance with the terms of engagement for that commission. Unauthorised use of this document in any form whatsoever is prohibited.



Legend

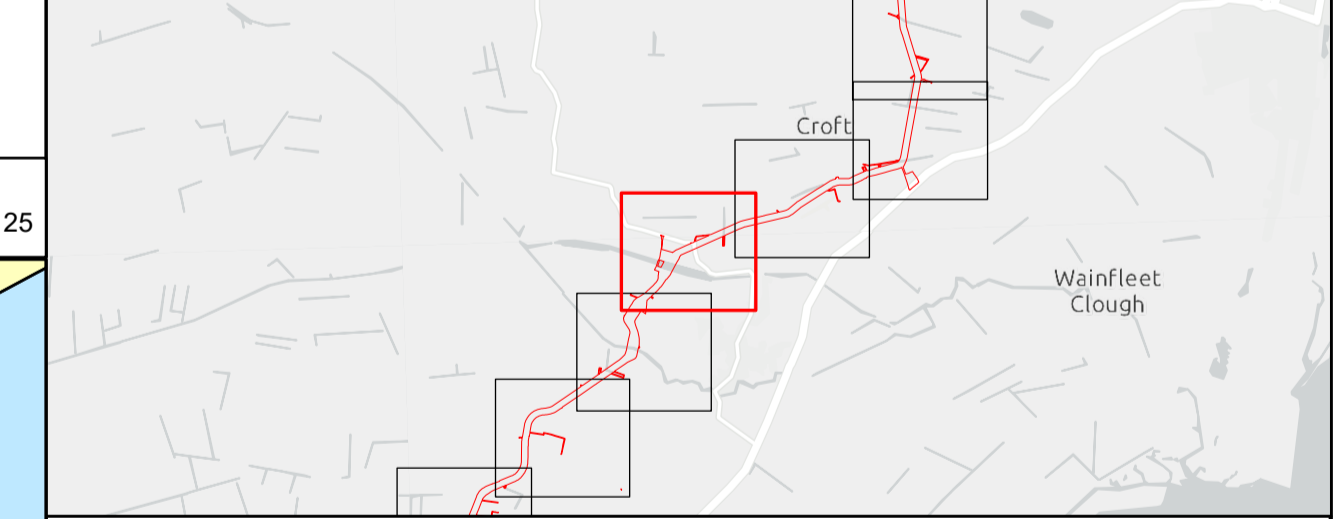
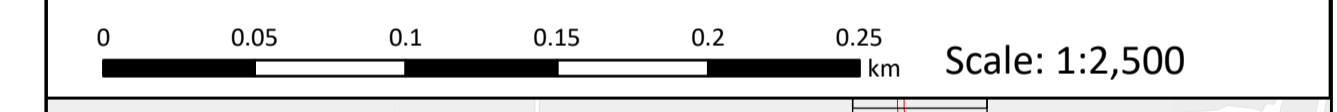
- Order Limits
- Permanent Rights
- Temporary Rights



Source:
 Contains Esri Community Maps Contributors, Esri UK, Esri, TomTom, Garmin, Foursquare, GeoTechnologies, Inc, METI/NASA, USGS, Esri UK, Esri, TomTom, Garmin, Foursquare, GeoTechnologies, Inc, METI/NASA, USGS.
 Based upon the Ordnance Survey Map with the sanction of the controller of HM Stationery Office. Crown Copyright Reserved. © OS Licence No. 0100031673

Notes:	Status:
	Pre-examination Update

Onshore Coordinate System
 Datum: OSGB 1936
 Spheroid: Airy 1830
 Projection: British National Grid
 Central Meridian: 2 W
 Vertical Reference: Newlyn



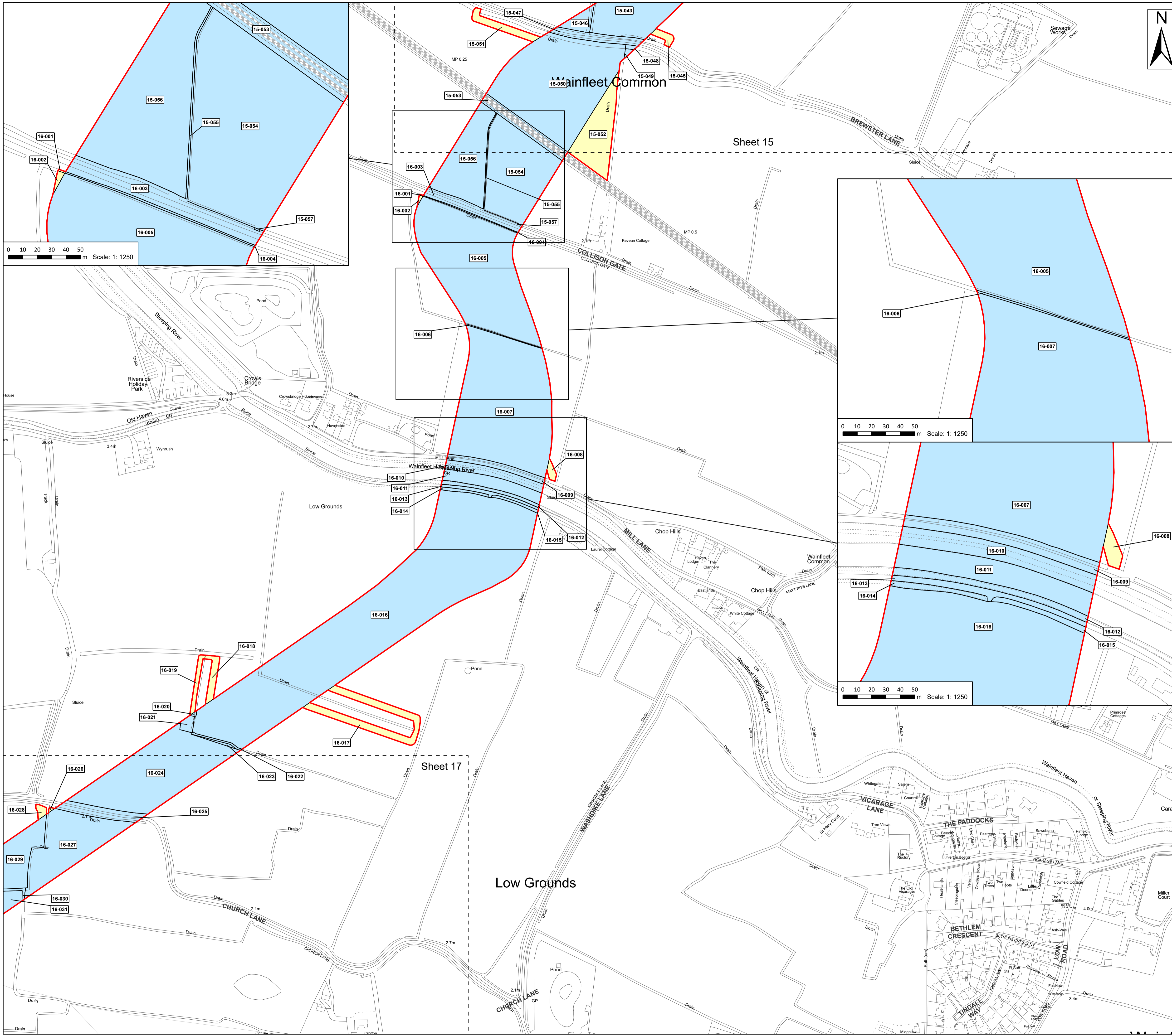
Outer Dowsing Offshore Wind 2.5 Land Plans V6 DCO Application

Drawing No: PP1-ODOW-DEV-CS-MAP-0005_02

Drawing: 15 of 51			Page Size: A1		
Rev No:	Date	Description	Drawn	Checked	Approved
3.0	Sept 2024	Response to Rule 17 Letter	WS	DM/ODOW	ODOW
4.0	Oct 2024	Deadline 1	WS	DM/ODOW	ODOW
5.0	Nov 2024	Deadline 2	WS	DM/ODOW	ODOW
6.0	Dec 2024	Deadline 3	WS	DM/ODOW	ODOW



This document may only be used for the purpose for which it was commissioned and in accordance with the terms of engagement for that commission. Unauthorised use of this document in any form whatsoever is prohibited.



Legend

- Order Limits
- Permanent Rights
- Temporary Rights

N

Source:
 Contains Esri Community Maps Contributors, Esri UK, Esri, TomTom, Garmin, Foursquare, GeoTechnologies, Inc, METI/NASA, USGS, Esri UK, Esri, TomTom, Garmin, Foursquare, GeoTechnologies, Inc, METI/NASA, USGS.
 Based upon the Ordnance Survey Map with the sanction of the controller of HM Stationery Office. Crown Copyright Reserved. © OS Licence No. 0100031673

Notes:

	Status:
	Pre-examination Update

Onshore Coordinate System
 Datum: OSGB 1936
 Spheroid: Airy 1830
 Projection: British National Grid
 Central Meridian: 2 W
 Vertical Reference: Newlyn

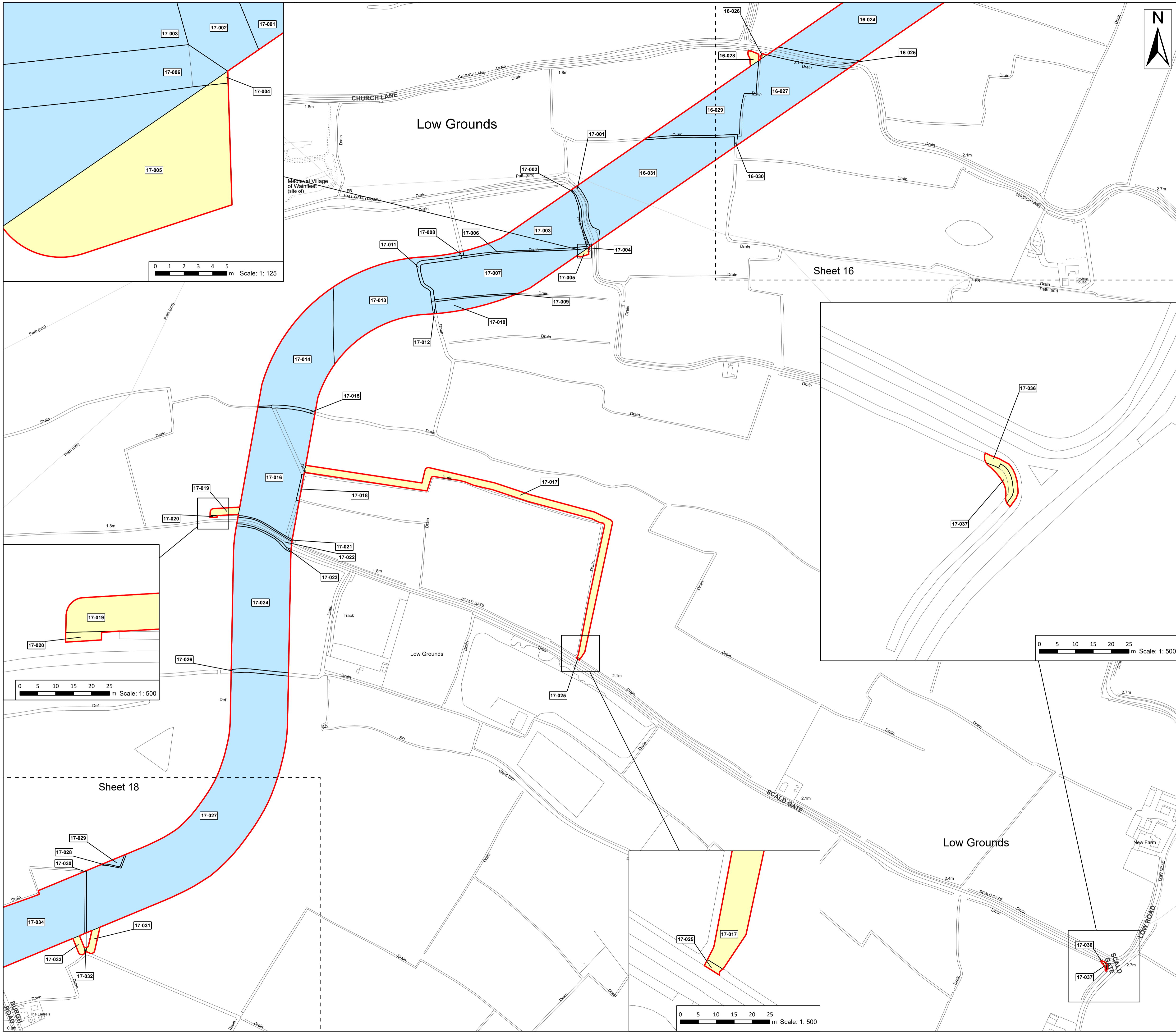
Scale: 1:2,500

Outer Dowsing Offshore Wind 2.5 Land Plans V6 DCO Application

Drawing No: PP1-ODOW-DEV-CS-MAP-0005_02

Drawing: 16 of 51		Page Size: A1			
Rev No.	Date	Description	Drawn	Checked	Approved
3.0	Sept 2024	Response to Rule 17 Letter	WS	DM/ODOW	ODOW
4.0	Oct 2024	Deadline 1	WS	DM/ODOW	ODOW
5.0	Nov 2024	Deadline 2	WS	DM/ODOW	ODOW
6.0	Dec 2024	Deadline 3	WS	DM/ODOW	ODOW

This document may only be used for the purpose for which it was commissioned and in accordance with the terms of engagement for that commission. Unauthorised use of this document in any form whatsoever is prohibited.



Legend

- Order Limits
- Permanent Rights
- Temporary Rights

Source:
 Contains Esri Community Maps Contributors, Esri UK, Esri, TomTom, Garmin, Foursquare, GeoTechnologies, Inc, METI/NASA, USGS, Esri UK, Esri, TomTom, Garmin, Foursquare, GeoTechnologies, Inc, METI/NASA, USGS.
 Based upon the Ordnance Survey Map with the sanction of the controller of HM Stationery Office. Crown Copyright Reserved. © OS Licence No. 0100031673

Notes:

Status:
Pre-examination Update

Onshore Coordinate System
 Datum: OSGB 1936
 Spheroid: Airy 1830
 Projection: British National Grid
 Central Meridian: 2 W
 Vertical Reference: Newlyn

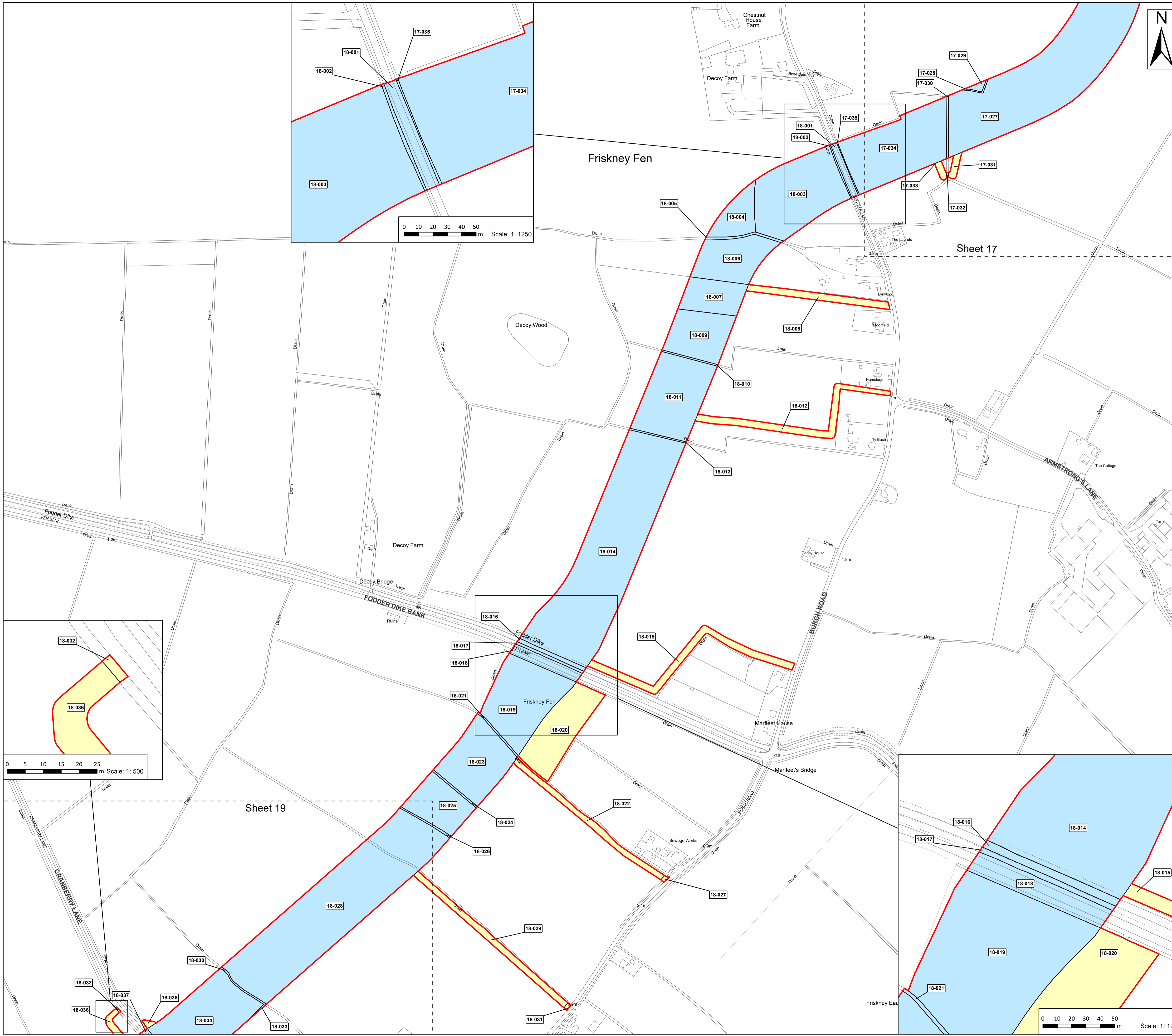
0 0.05 0.1 0.15 0.2 0.25 km Scale: 1:2,500

Outer Dowsing Offshore Wind 2.5 Land Plans V6 DCO Application

Drawing No: PP1-ODOW-DEV-CS-MAP-0005_02

Drawing: 17 of 51			Page Size: A1		
Rev No:	Date	Description	Drawn	Checked	Approved
3.0	Sept 2024	Response to Rule 17 Letter	WS	DM/ODOW	ODOW
4.0	Oct 2024	Deadline 1	WS	DM/ODOW	ODOW
5.0	Nov 2024	Deadline 2	WS	DM/ODOW	ODOW
6.0	Dec 2024	Deadline 3	WS	DM/ODOW	ODOW

This document may only be used for the purpose for which it was commissioned and in accordance with the terms of engagement for that commission. Unauthorised use of this document in any form whatsoever is prohibited.



Legend

- Order Limits
- Permanent Rights
- Temporary Rights

Source:
 Contains Esri Community Maps Contributors, Esri UK, Esri, TomTom, Garmin, Foursquare, GeoTechnologies, Inc, METI/NASA, USGS, Esri UK, Esri, TomTom, Garmin, Foursquare, GeoTechnologies, Inc, METI/NASA, USGS.
 Based upon the Ordnance Survey Map with the sanction of the controller of HM Stationery Office. Crown Copyright Reserved. © OS Licence No. 0100031673

Notes:

Status:
Pre-examination Update

Onshore Coordinate System
 Datum: OSGB 1936
 Spheroid: Airy 1830
 Projection: British National Grid
 Central Meridian: 2 W
 Vertical Reference: Newlyn

0 0.05 0.1 0.15 0.2 0.25 km Scale: 1:2,500

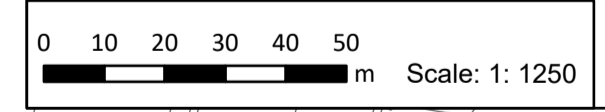
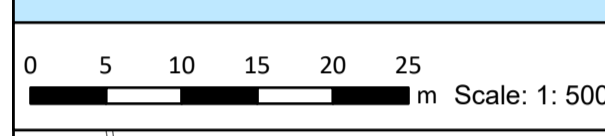
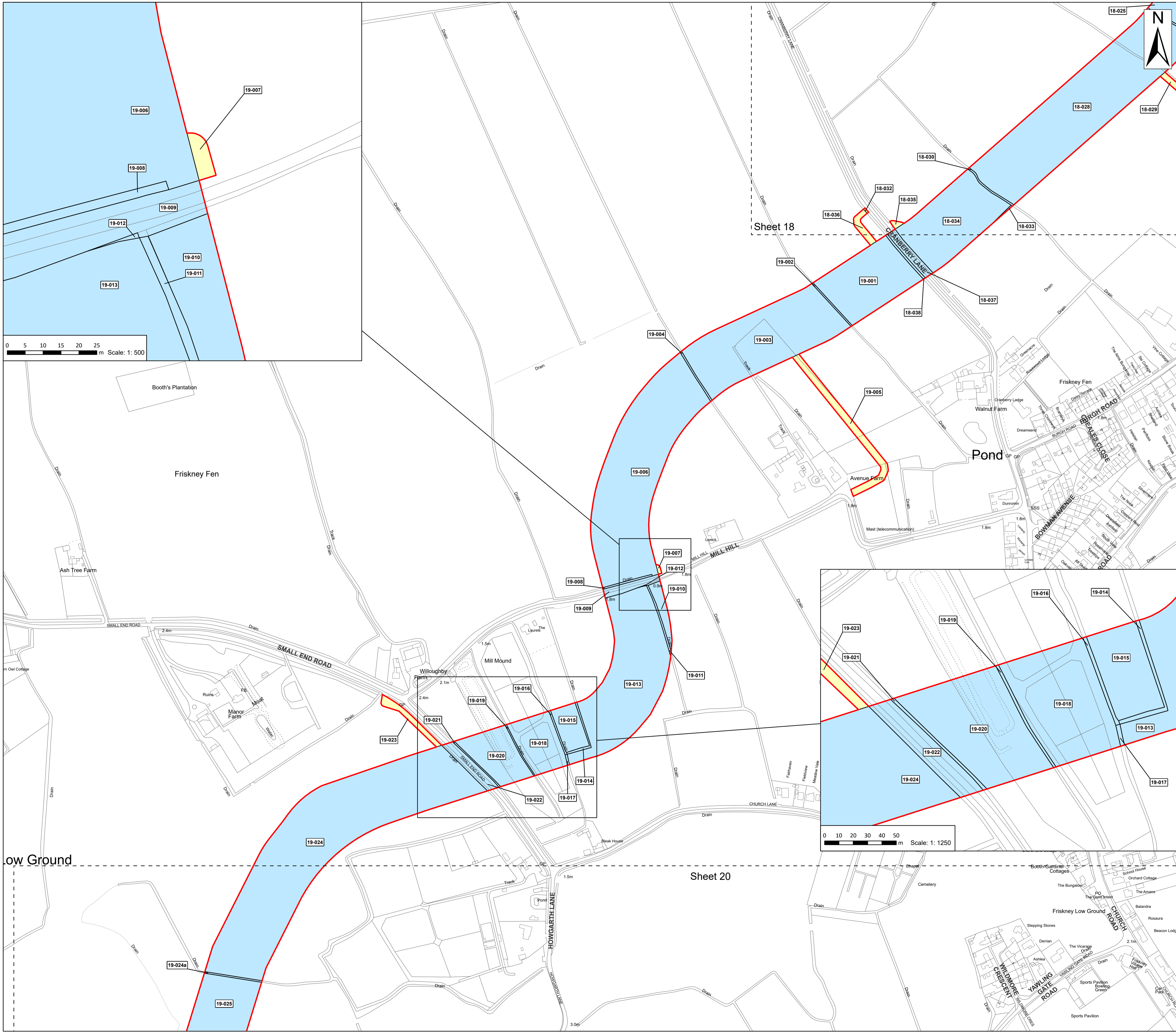
Outer Dowsing Offshore Wind 2.5 Land Plans V6 DCO Application

Drawing No: PP1-ODOW-DEV-CS-MAP-0005_02

Drawing: 18 of 51 Page Size: A1

Rev No:	Date	Description	Drawn	Checked	Approved
3.0	Sept 2024	Response to Rule 17 Letter	WS	DM/ODOW	ODOW
4.0	Oct 2024	Deadline 1	WS	DM/ODOW	ODOW
5.0	Nov 2024	Deadline 2	WS	DM/ODOW	ODOW
6.0	Dec 2024	Deadline 3	WS	DM/ODOW	ODOW

This document may only be used for the purpose for which it was commissioned and in accordance with the terms of engagement for that commission. Unauthorised use of this document in any form whatsoever is prohibited.



Legend

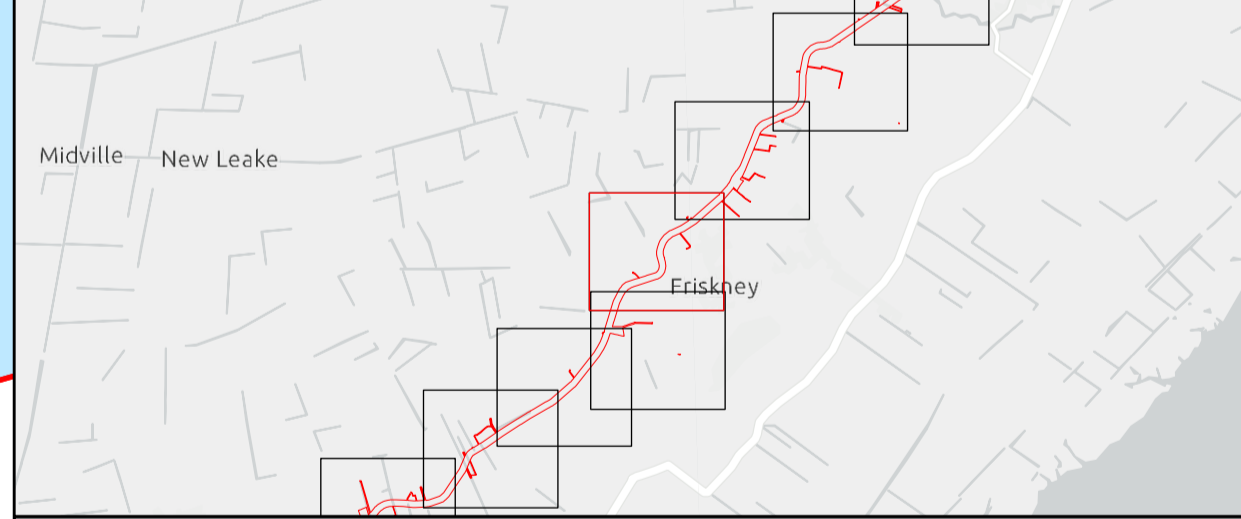
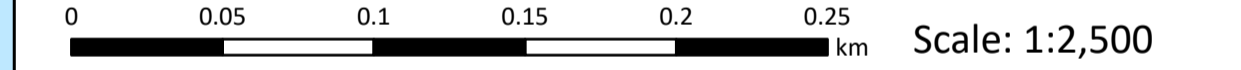
- Order Limits
- Permanent Rights
- Temporary Rights

Source:
 Contains Esri Community Maps Contributors, Esri UK, Esri, TomTom, Garmin, Foursquare, GeoTechnologies, Inc, METI/NASA, USGS, Esri UK, Esri, TomTom, Garmin, Foursquare, GeoTechnologies, Inc, METI/NASA, USGS.
 Based upon the Ordnance Survey Map with the sanction of the controller of HM Stationery Office. Crown Copyright Reserved. © OS Licence No. 0100031673

Notes:

Status:
Pre-examination Update

Onshore Coordinate System
 Datum: OSGB 1936
 Spheroid: Airy 1830
 Projection: British National Grid
 Central Meridian: 2 W
 Vertical Reference: Newlyn



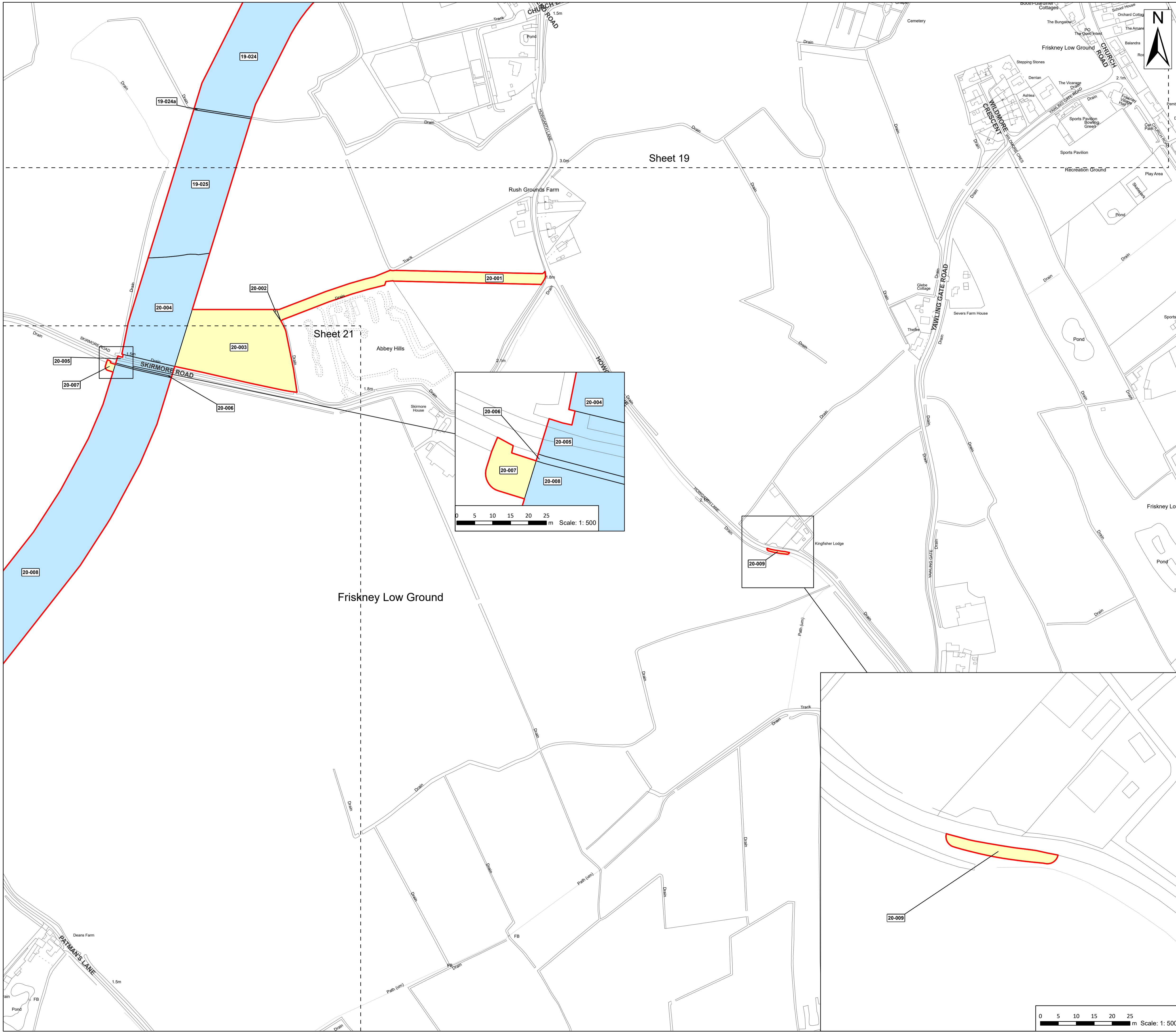
Outer Dowsing Offshore Wind 2.5 Land Plans V6 DCO Application

Drawing No: PP1-ODOW-DEV-CS-MAP-0005_02

Drawing: 19 of 51			Page Size: A1		
Rev No:	Date	Description	Drawn	Checked	Approved
3.0	Sept 2024	Response to Rule 17 Letter	WS	DM/ODOW	ODOW
4.0	Oct 2024	Deadline 1	WS	DM/ODOW	ODOW
5.0	Nov 2024	Deadline 2	WS	DM/ODOW	ODOW
6.0	Dec 2024	Deadline 3	WS	DM/ODOW	ODOW



This document may only be used for the purpose for which it was commissioned and in accordance with the terms of engagement for that commission. Unauthorised use of this document in any form whatsoever is prohibited.



Legend

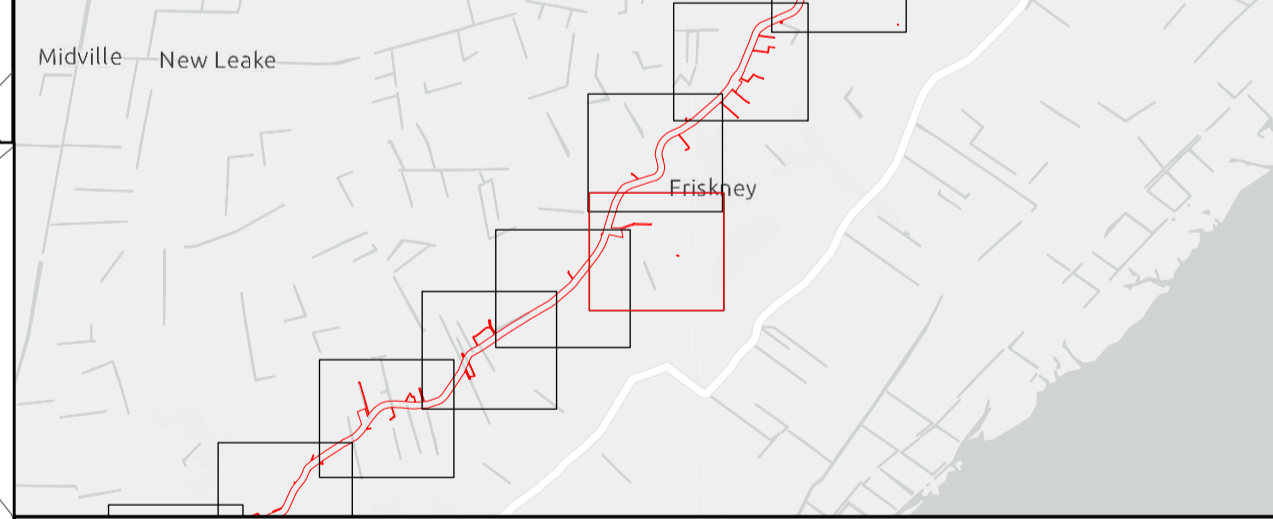
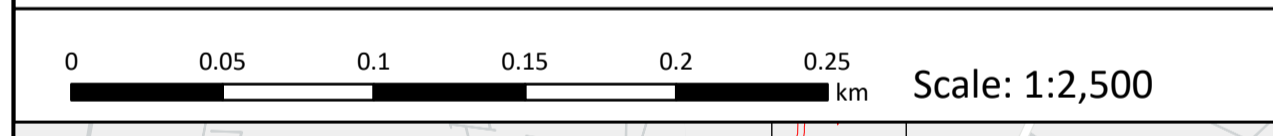
- Order Limits
- Permanent Rights
- Temporary Rights

Source:
 Contains Esri Community Maps Contributors, Esri UK, Esri, TomTom, Garmin, Foursquare, GeoTechnologies, Inc, METI/NASA, USGS, Esri UK, Esri, TomTom, Garmin, Foursquare, GeoTechnologies, Inc, METI/NASA, USGS.
 Based upon the Ordnance Survey Map with the sanction of the controller of HM Stationery Office. Crown Copyright Reserved. © OS Licence No. 0100031673

Notes:

Status: Pre-examination Update

Onshore Coordinate System
 Datum: OSGB 1936
 Spheroid: Airy 1830
 Projection: British National Grid
 Central Meridian: 2 W
 Vertical Reference: Newlyn



Outer Dowsing Offshore Wind 2.5 Land Plans V6 DCO Application

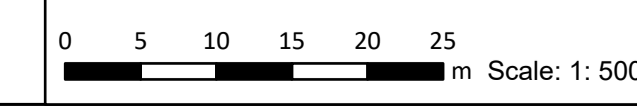
Drawing No: PP1-ODOW-DEV-CS-MAP-0005_02

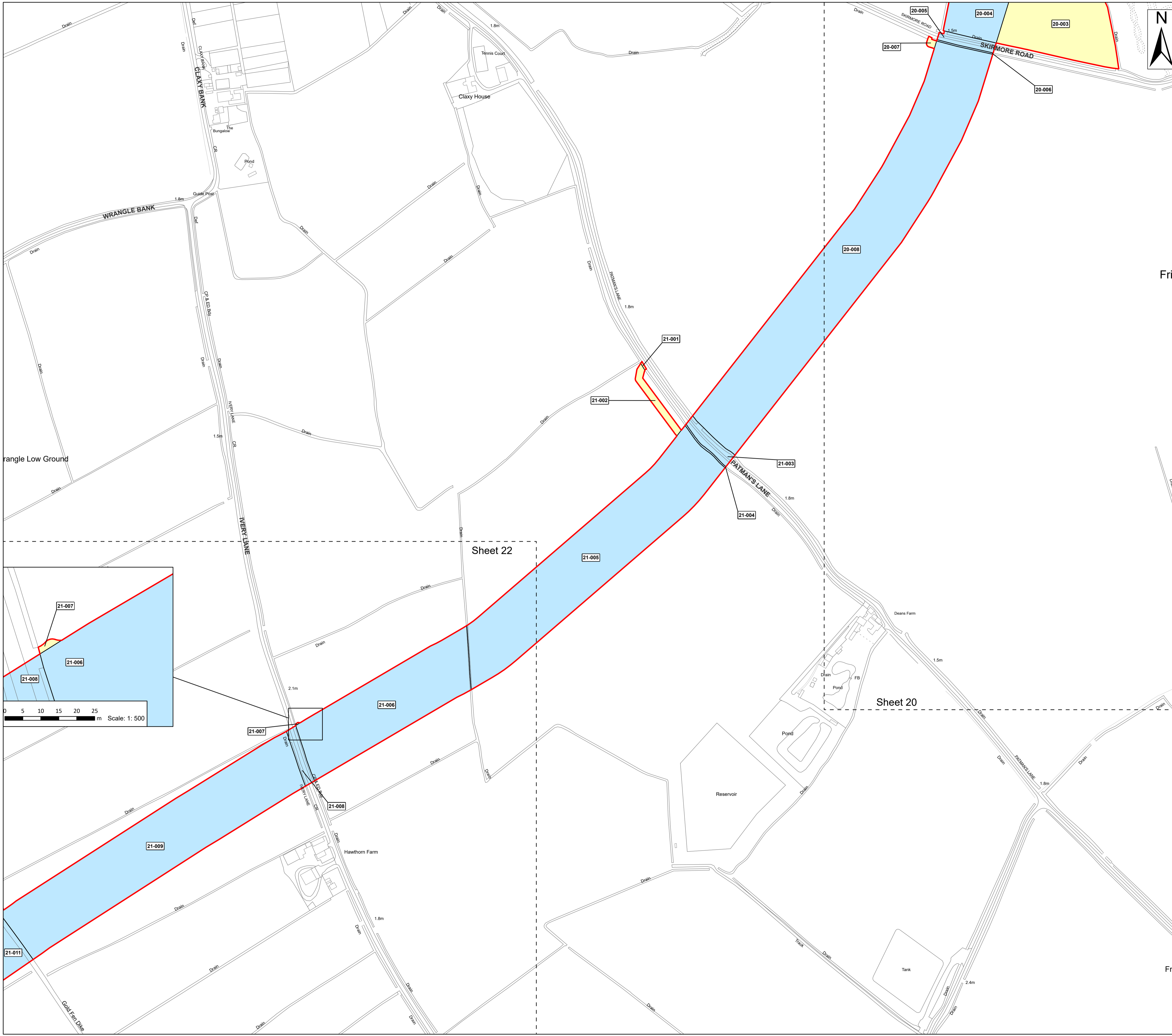
Drawing: 20 of 51 Page Size: A1

Rev No.	Date	Description	Drawn	Checked	Approved
3.0	Sept 2024	Response to Rule 17 Letter	WS	DM/ODOW	ODOW
4.0	Oct 2024	Deadline 1	WS	DM/ODOW	ODOW
5.0	Nov 2024	Deadline 2	WS	DM/ODOW	ODOW
6.0	Dec 2024	Deadline 3	WS	DM/ODOW	ODOW



This document may only be used for the purpose for which it was commissioned and in accordance with the terms of engagement for that commission. Unauthorised use of this document in any form whatsoever is prohibited.



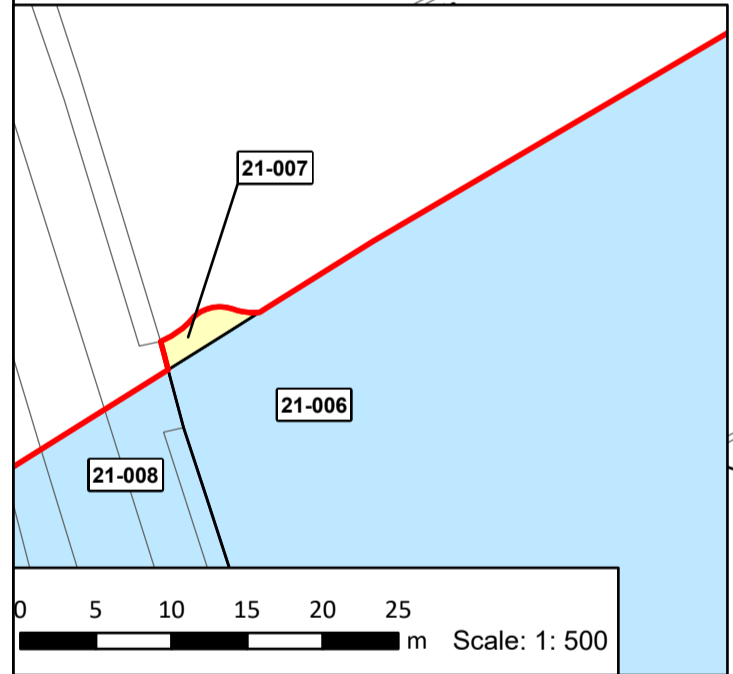
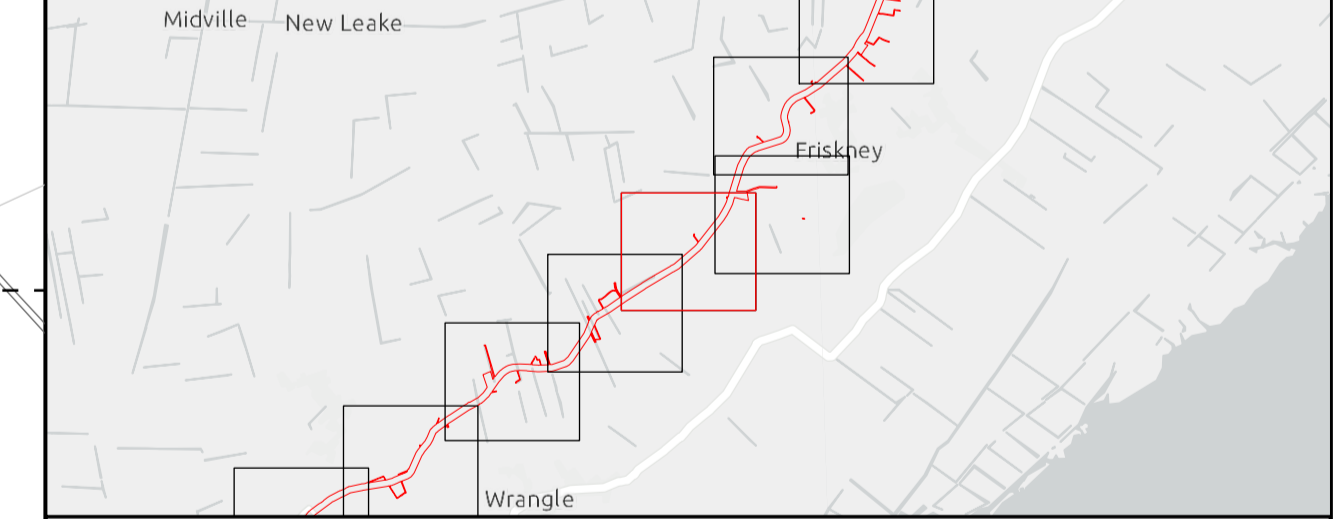
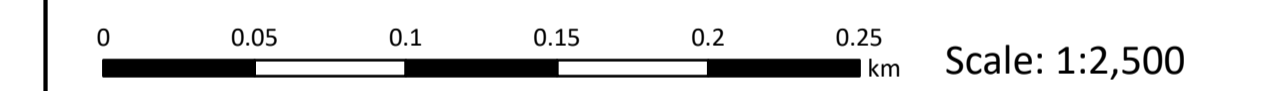


- Legend**
- Order Limits
 - Permanent Rights
 - Temporary Rights

Source:
 Contains Esri Community Maps Contributors, Esri UK, Esri, TomTom, Garmin, Foursquare, GeoTechnologies, Inc, METI/NASA, USGS, Esri UK, Esri, TomTom, Garmin, Foursquare, GeoTechnologies, Inc, METI/NASA, USGS.
 Based upon the Ordnance Survey Map with the sanction of the controller of HM Stationery Office. Crown Copyright Reserved. © OS Licence No. 0100031673

Notes:	Status:
	Pre-examination Update

Onshore Coordinate System
 Datum: OSGB 1936
 Spheroid: Airy 1830
 Projection: British National Grid
 Central Meridian: 2 W
 Vertical Reference: Newlyn



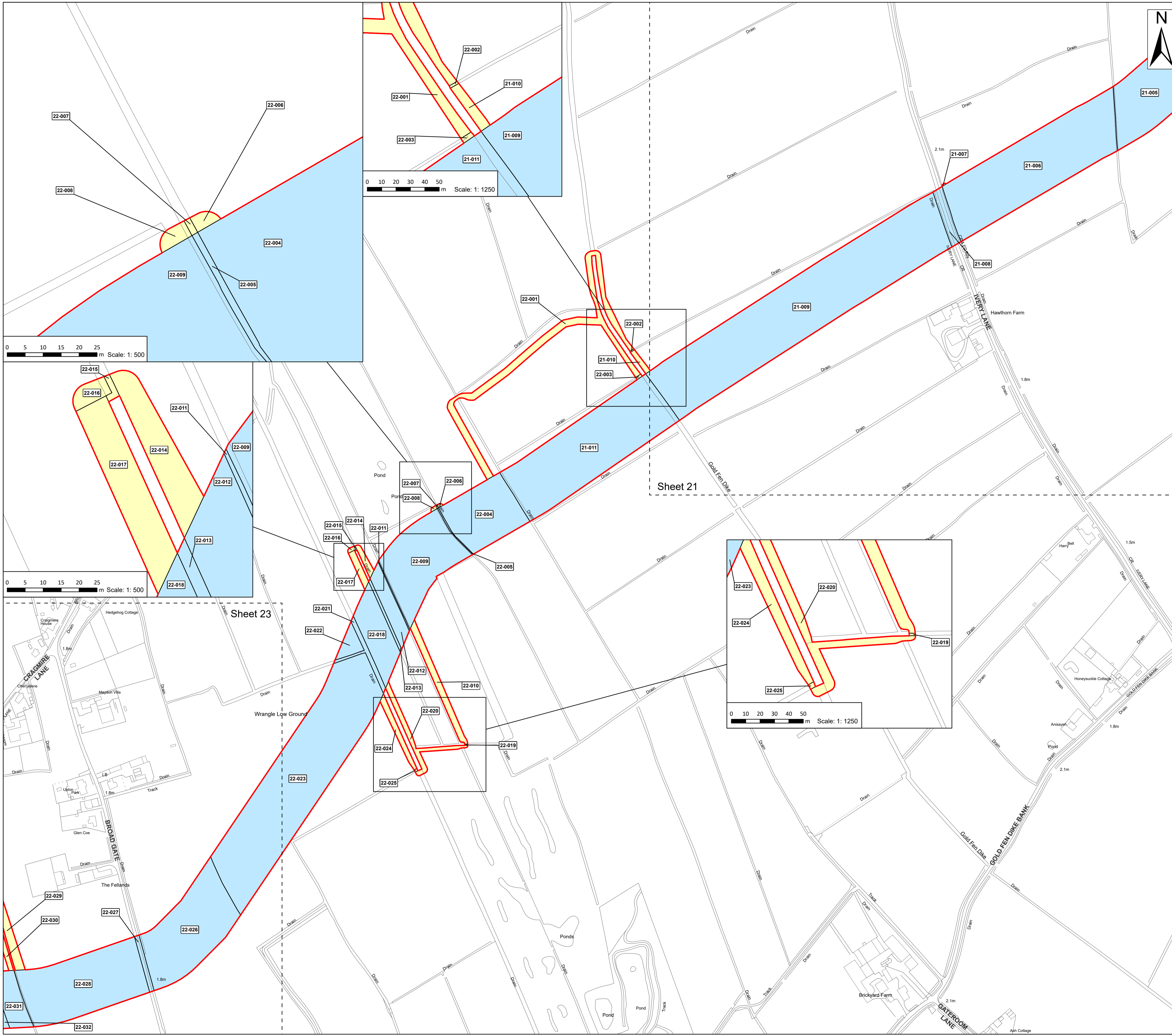
Outer Dowsing Offshore Wind 2.5 Land Plans V6 DCO Application

Drawing No: PP1-ODOW-DEV-CS-MAP-0005_02

Drawing: 21 of 51			Page Size: A1		
Rev No.	Date	Description	Drawn	Checked	Approved
3.0	Sept 2024	Response to Rule 17 Letter	WS	DM/ODOW	ODOW
4.0	Oct 2024	Deadline 1	WS	DM/ODOW	ODOW
5.0	Nov 2024	Deadline 2	WS	DM/ODOW	ODOW
6.0	Dec 2024	Deadline 3	WS	DM/ODOW	ODOW



This document may only be used for the purpose for which it was commissioned and in accordance with the terms of engagement for that commission. Unauthorised use of this document in any form whatsoever is prohibited.



Legend

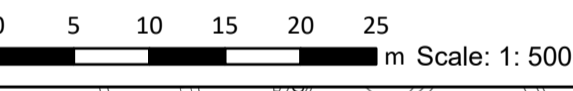
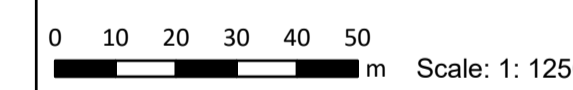
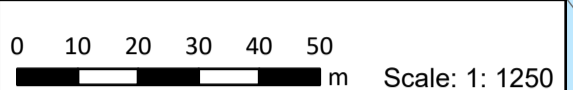
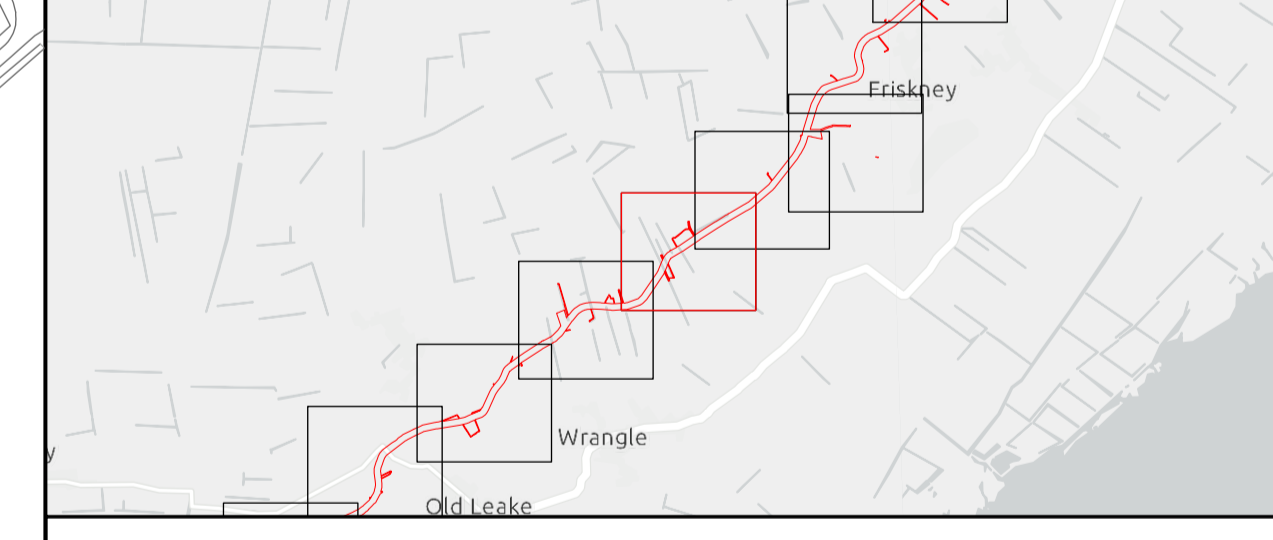

- Order Limits
- Permanent Rights
- Temporary Rights

Source:
 Contains Esri Community Maps Contributors, Esri UK, Esri, TomTom, Garmin, Foursquare, GeoTechnologies, Inc, METI/NASA, USGS, Esri UK, Esri, TomTom, Garmin, Foursquare, GeoTechnologies, Inc, METI/NASA, USGS.
 Based upon the Ordnance Survey Map with the sanction of the controller of HM Stationery Office. Crown Copyright Reserved. © OS Licence No. 0100031673

Notes:

Status:
Pre-examination Update

Onshore Coordinate System
 Datum: OSGB 1936
 Spheroid: Airy 1830
 Projection: British National Grid
 Central Meridian: 2 W
 Vertical Reference: Newlyn



Sheet 23

Sheet 21

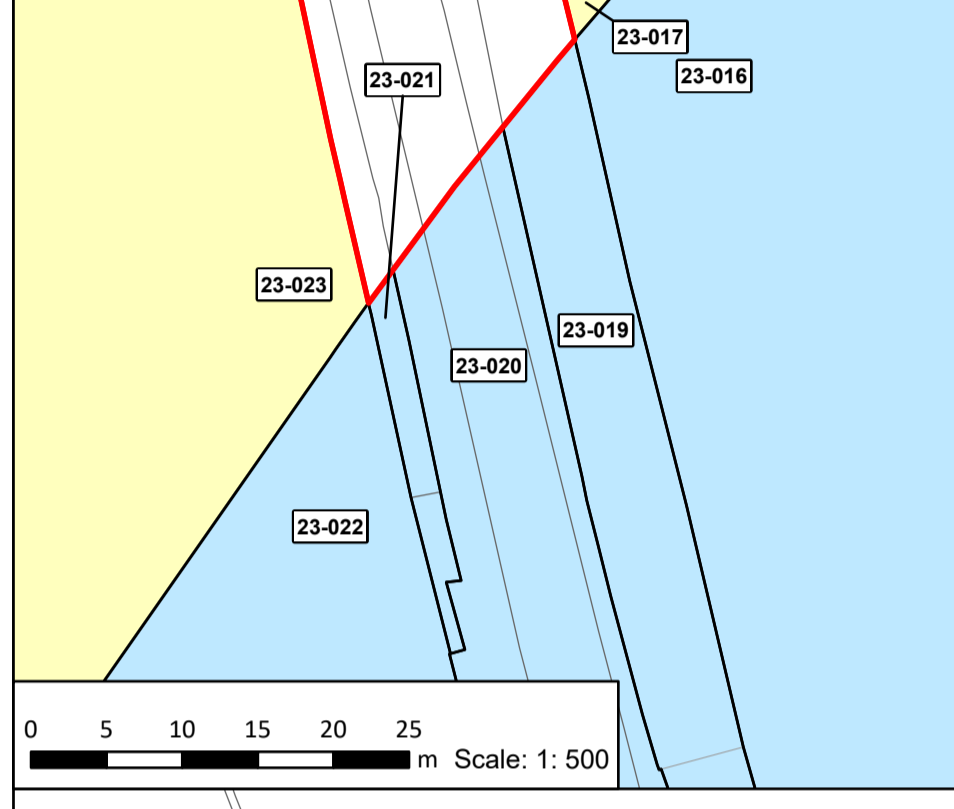
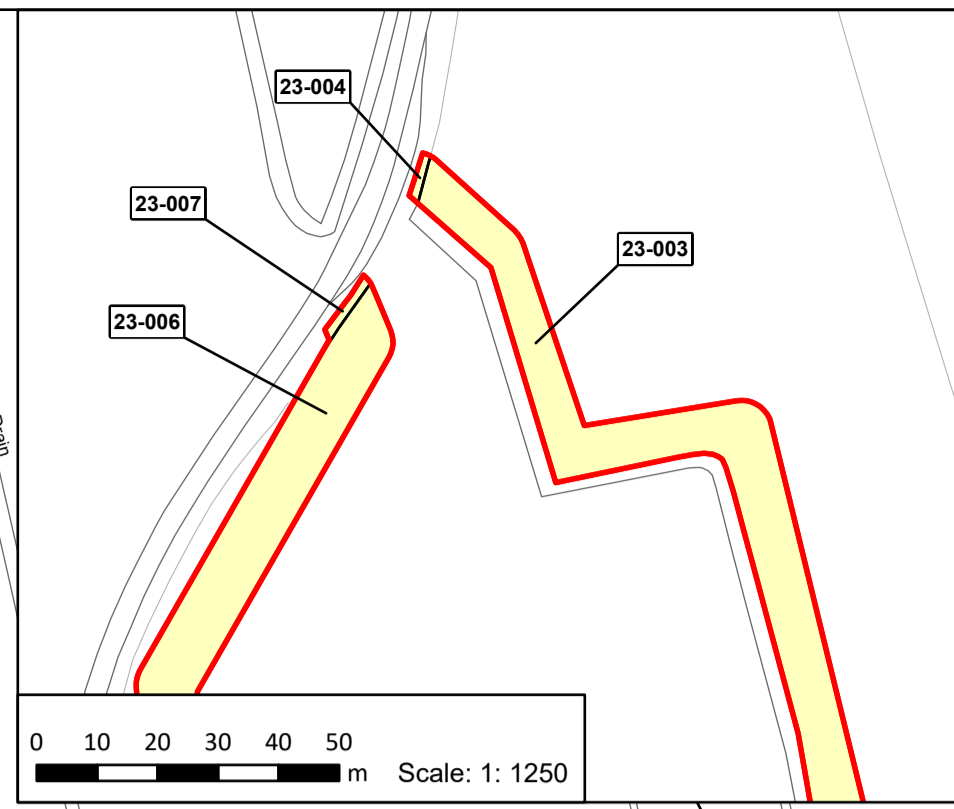
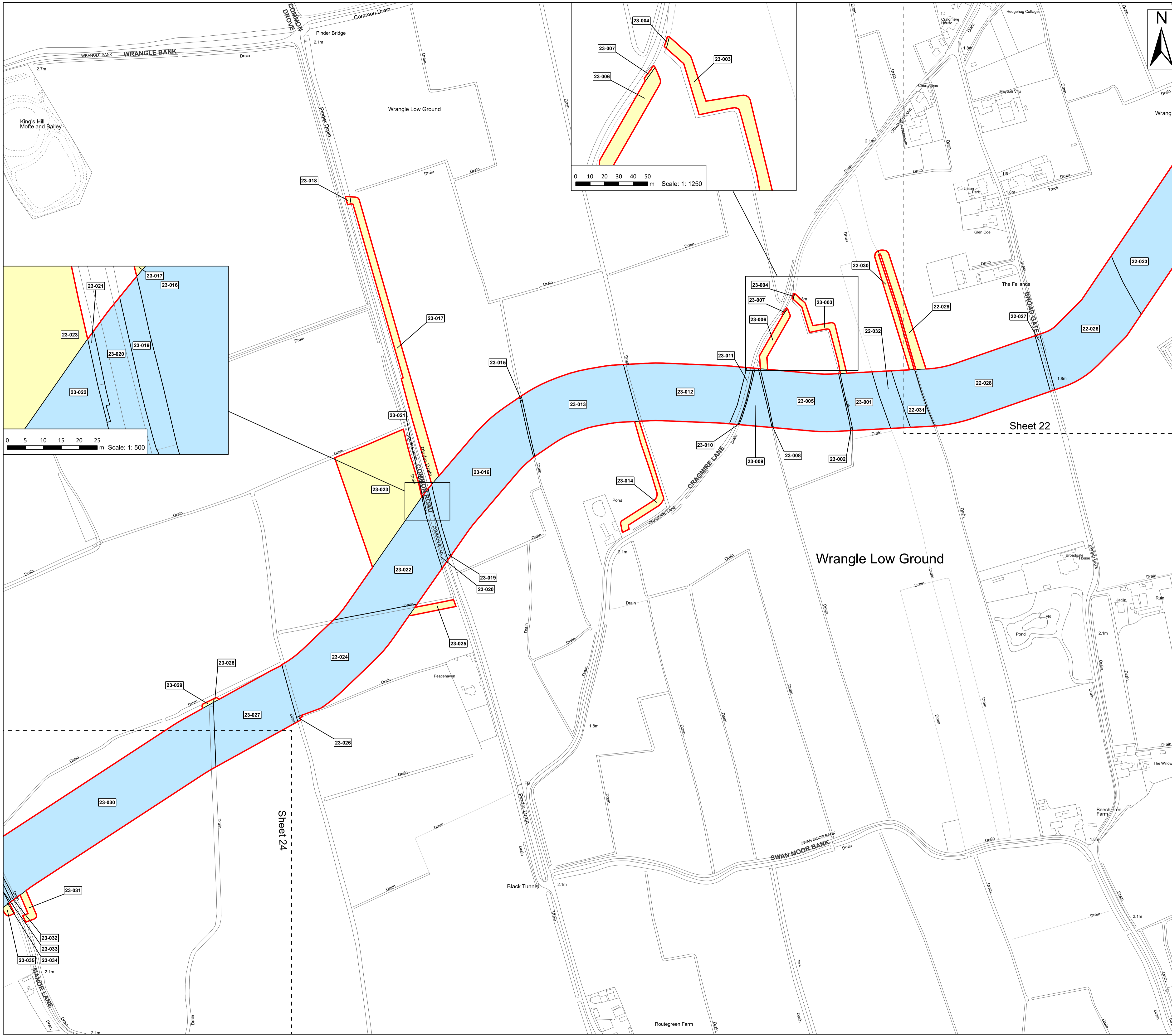
Outer Dowsing Offshore Wind 2.5 Land Plans V6 DCO Application

Drawing No: PP1-ODOW-DEV-CS-MAP-0005_02

Drawing: 22 of 51			Page Size: A1		
Rev No:	Date	Description	Drawn	Checked	Approved
3.0	Sept 2024	Response to Rule 17 Letter	WS	DM/ODOW	ODOW
4.0	Oct 2024	Deadline 1	WS	DM/ODOW	ODOW
5.0	Nov 2024	Deadline 2	WS	DM/ODOW	ODOW
6.0	Dec 2024	Deadline 3	WS	DM/ODOW	ODOW



This document may only be used for the purpose for which it was commissioned and in accordance with the terms of engagement for that commission. Unauthorised use of this document in any form whatsoever is prohibited.



Legend

- Order Limits
- Permanent Rights
- Temporary Rights

Source:

Contains Esri Community Maps Contributors, Esri UK, Esri, TomTom, Garmin, Foursquare, GeoTechnologies, Inc, METI/NASA, USGS, Esri UK, Esri, TomTom, Garmin, Foursquare, GeoTechnologies, Inc, METI/NASA, USGS.

Based upon the Ordnance Survey Map with the sanction of the controller of HM Stationery Office. Crown Copyright Reserved. © OS Licence No. 0100031673

Notes:

Status:

Pre-examination Update

Onshore Coordinate System
 Datum: OSGB 1936
 Spheroid: Airy 1830
 Projection: British National Grid
 Central Meridian: 2 W
 Vertical Reference: Newlyn

Outer Dowsing Offshore Wind 2.5 Land Plans V6 DCO Application

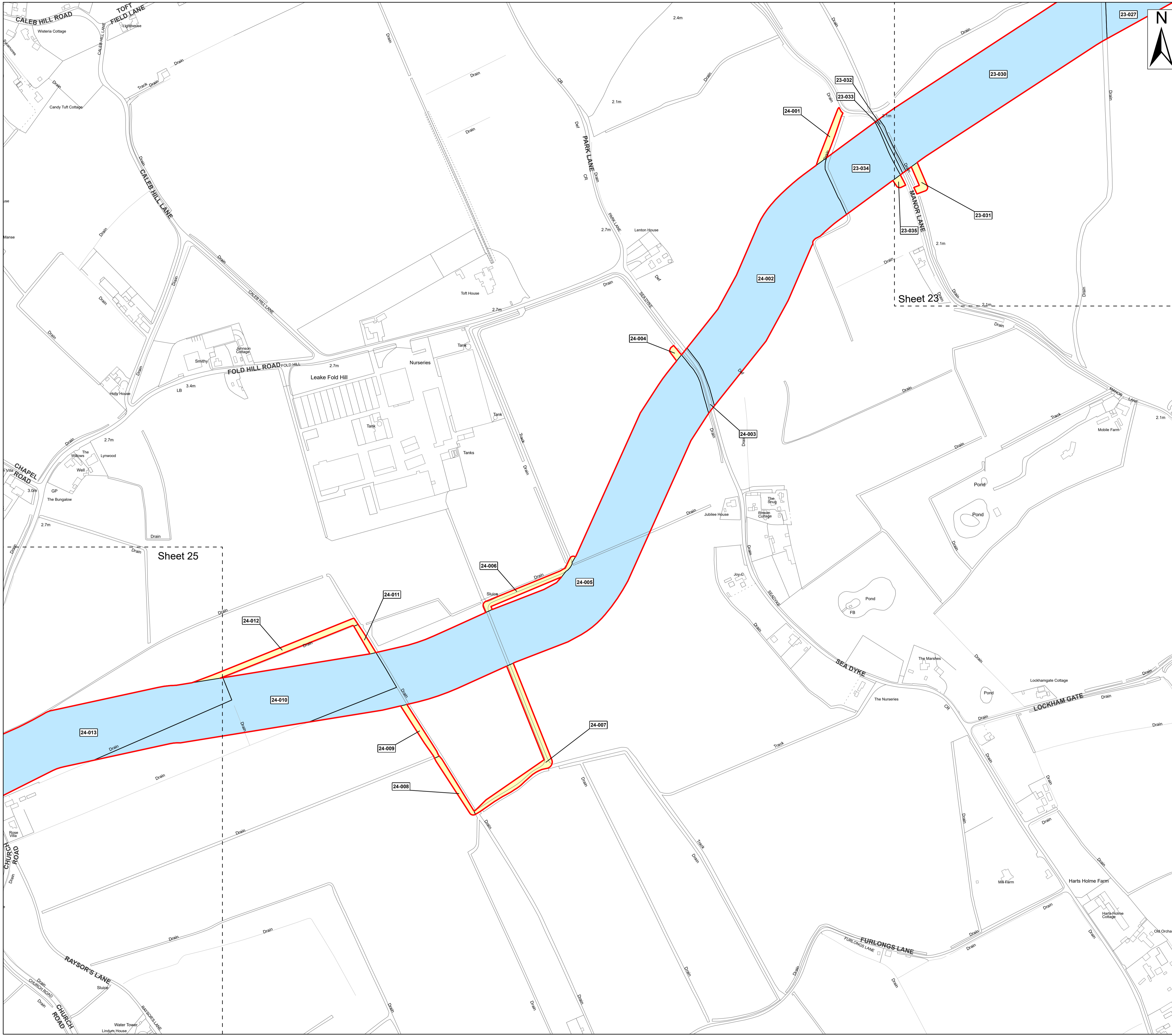
Drawing No: PP1-ODOW-DEV-CS-MAP-0005_02

Drawing: 23 of 51

Page Size: A1

Rev No:	Date	Description	Drawn	Checked	Approved
3.0	Sept 2024	Response to Rule 17 Letter	WS	DM/ODOW	ODOW
4.0	Oct 2024	Deadline 1	WS	DM/ODOW	ODOW
5.0	Nov 2024	Deadline 2	WS	DM/ODOW	ODOW
6.0	Dec 2024	Deadline 3	WS	DM/ODOW	ODOW

This document may only be used for the purpose for which it was commissioned and in accordance with the terms of engagement for that commission. Unauthorised use of this document in any form whatsoever is prohibited.



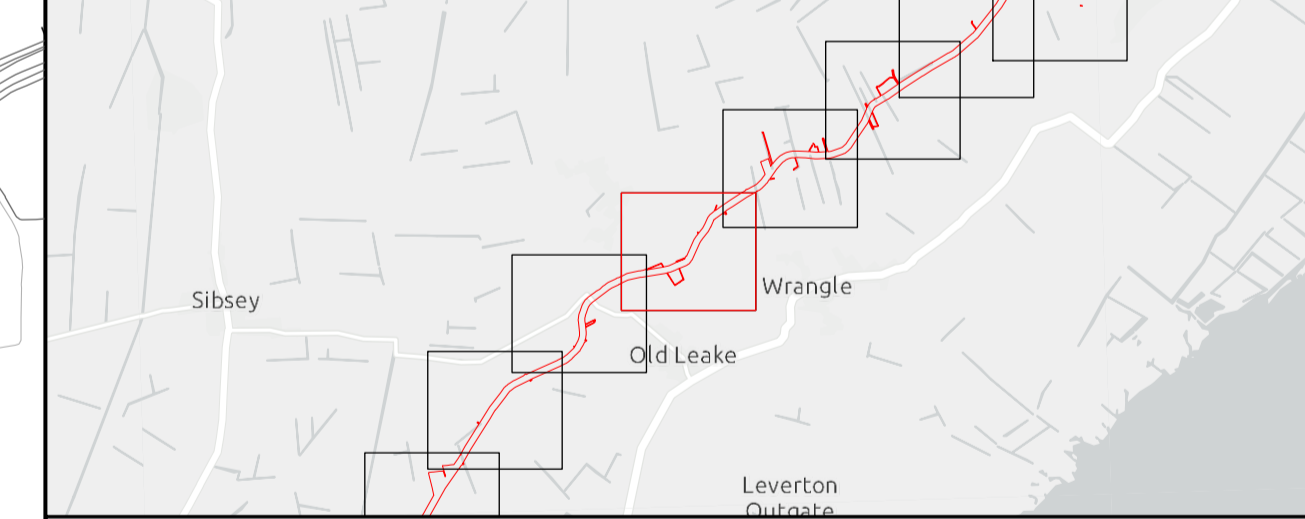
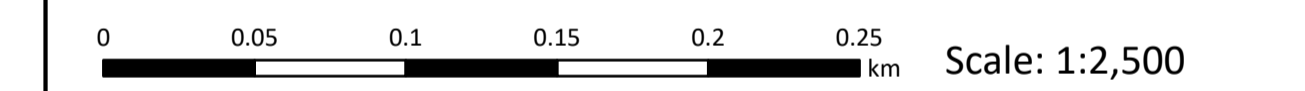
Legend

- Order Limits
- Permanent Rights
- Temporary Rights

Source:
 Contains Esri Community Maps Contributors, Esri UK, Esri, TomTom, Garmin, Foursquare, GeoTechnologies, Inc, METI/NASA, USGS, Esri UK, Esri, TomTom, Garmin, Foursquare, GeoTechnologies, Inc, METI/NASA, USGS.
 Based upon the Ordnance Survey Map with the sanction of the controller of HM Stationery Office. Crown Copyright Reserved. © OS Licence No. 0100031673

Notes:	Status:
	Pre-examination Update

Onshore Coordinate System
 Datum: OSGB 1936
 Spheroid: Airy 1830
 Projection: British National Grid
 Central Meridian: 2 W
 Vertical Reference: Newlyn



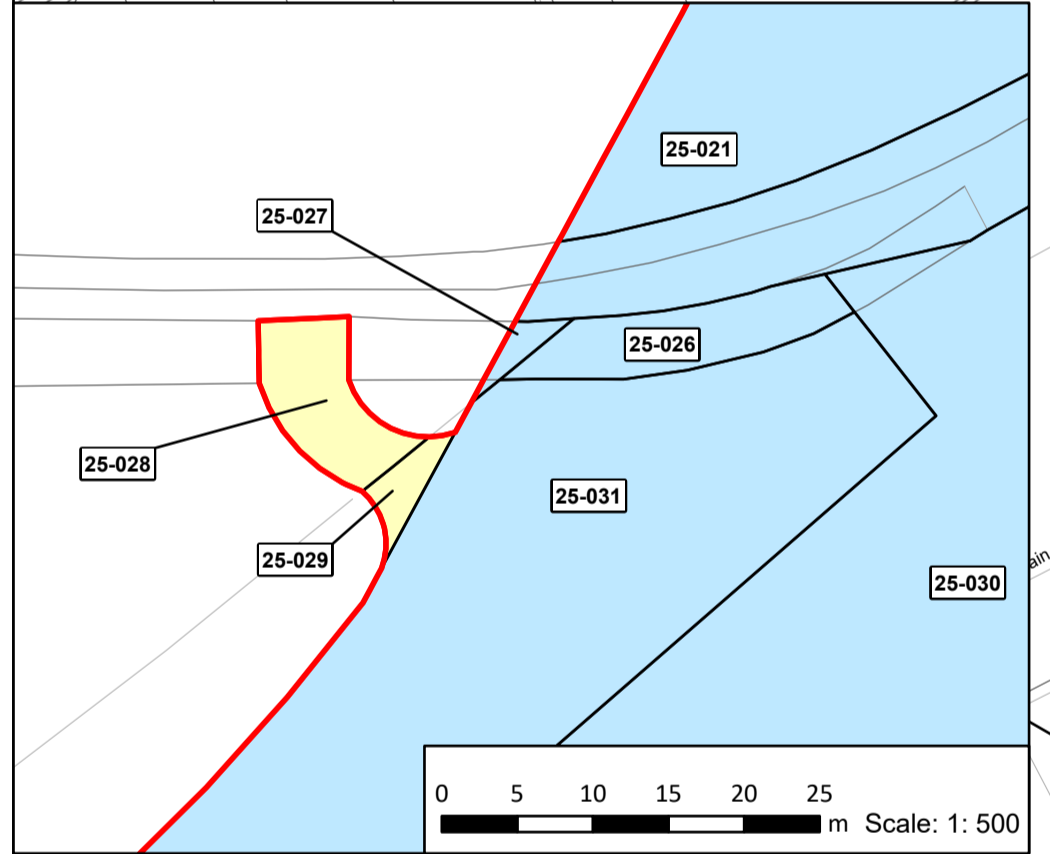
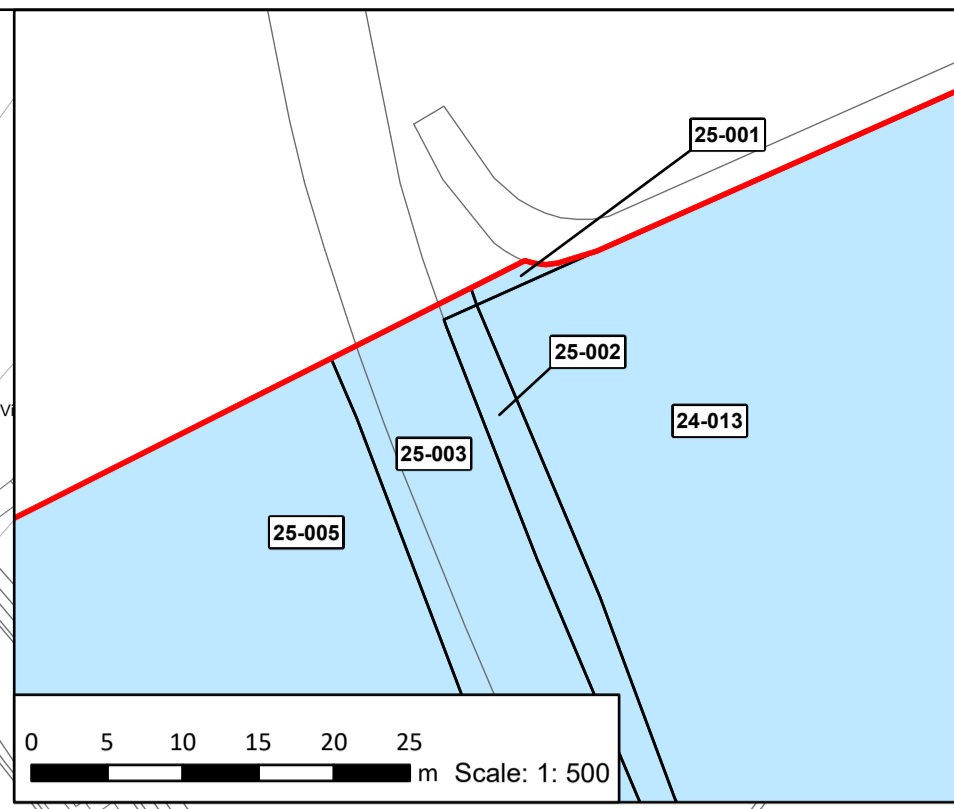
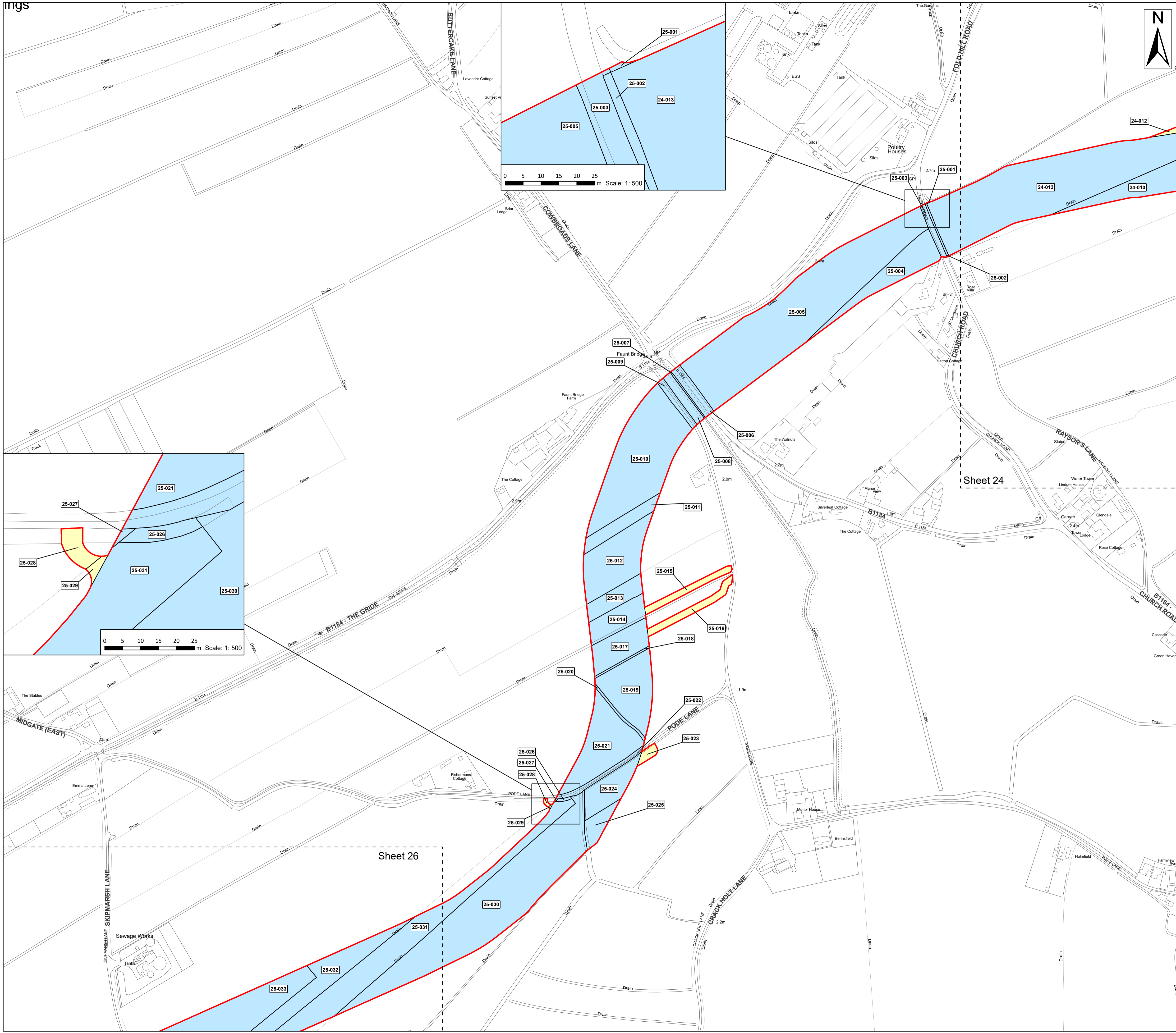
Outer Dowsing Offshore Wind 2.5 Land Plans V6 DCO Application

Drawing No: PP1-ODOW-DEV-CS-MAP-0005_02

Drawing: 24 of 51			Page Size: A1		
Rev No:	Date	Description	Drawn	Checked	Approved
3.0	Sept 2024	Response to Rule 17 Letter	WS	DM/ODOW	ODOW
4.0	Oct 2024	Deadline 1	WS	DM/ODOW	ODOW
5.0	Nov 2024	Deadline 2	WS	DM/ODOW	ODOW
6.0	Dec 2024	Deadline 3	WS	DM/ODOW	ODOW



This document may only be used for the purpose for which it was commissioned and in accordance with the terms of engagement for that commission. Unauthorised use of this document in any form whatsoever is prohibited.



Legend

- Order Limits
- Permanent Rights
- Temporary Rights

Source:
 Contains Esri Community Maps Contributors, Esri UK, Esri, TomTom, Garmin, Foursquare, GeoTechnologies, Inc, METI/NASA, USGS, Esri UK, Esri, TomTom, Garmin, Foursquare, GeoTechnologies, Inc, METI/NASA, USGS.
 Based upon the Ordnance Survey Map with the sanction of the controller of HM Stationery Office. Crown Copyright Reserved. © OS Licence No. 0100031673

Notes:

Status:
Pre-examination Update

Onshore Coordinate System
 Datum: OSGB 1936
 Spheroid: Airy 1830
 Projection: British National Grid
 Central Meridian: 2 W
 Vertical Reference: Newlyn

0 0.05 0.1 0.15 0.2 0.25 km Scale: 1:2,500

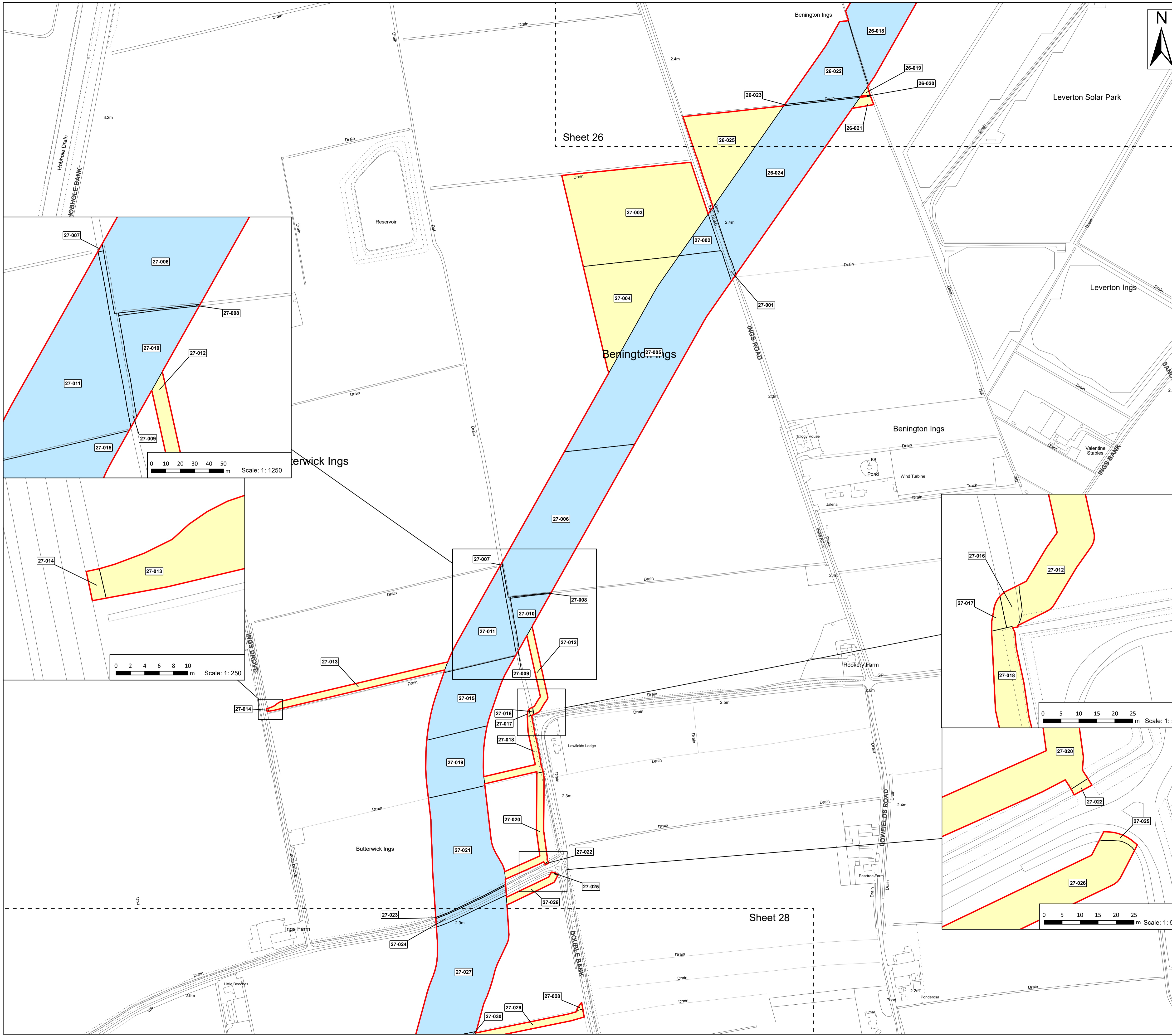
Outer Dowsing Offshore Wind 2.5 Land Plans V6 DCO Application

Drawing No: PP1-ODOW-DEV-CS-MAP-0005_02

Drawing: 25 of 51 Page Size: A1

Rev No:	Date	Description	Drawn	Checked	Approved
3.0	Sept 2024	Response to Rule 17 Letter	WS	DM/ODOW	ODOW
4.0	Oct 2024	Deadline 1	WS	DM/ODOW	ODOW
5.0	Nov 2024	Deadline 2	WS	DM/ODOW	ODOW
6.0	Dec 2024	Deadline 3	WS	DM/ODOW	ODOW

This document may only be used for the purpose for which it was commissioned and in accordance with the terms of engagement for that commission. Unauthorised use of this document in any form whatsoever is prohibited.



- Legend**
- Order Limits
 - Permanent Rights
 - Temporary Rights

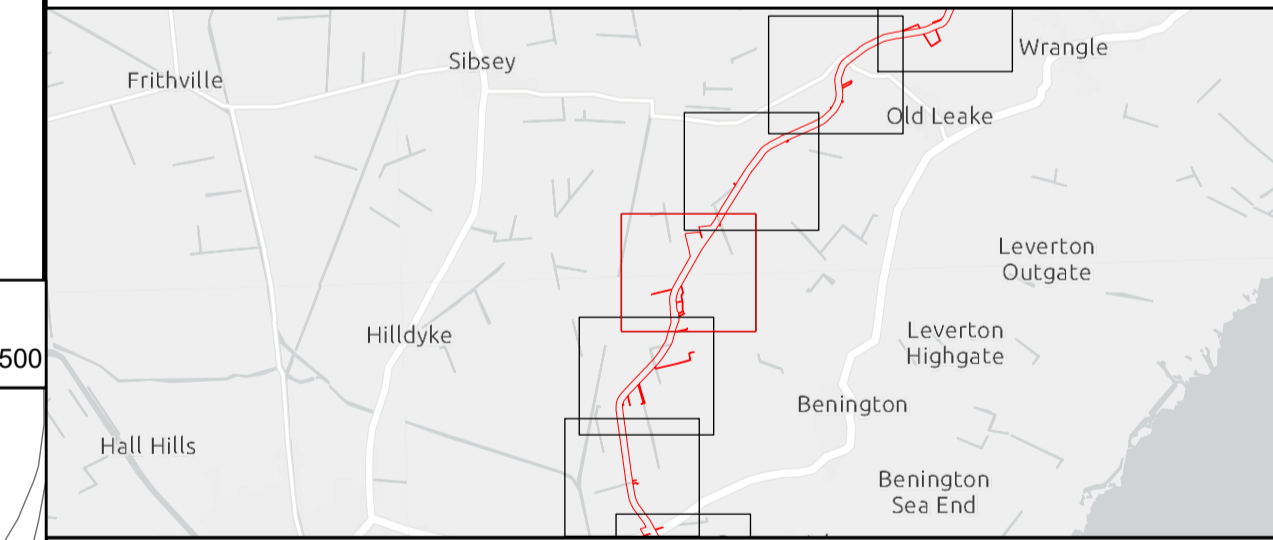
Source:
 Contains Esri Community Maps Contributors, Esri UK, Esri, TomTom, Garmin, Foursquare, GeoTechnologies, Inc, METI/NASA, USGS, Esri UK, Esri, TomTom, Garmin, Foursquare, GeoTechnologies, Inc, METI/NASA, USGS.
 Based upon the Ordnance Survey Map with the sanction of the controller of HM Stationery Office. Crown Copyright Reserved. © OS Licence No. 0100031673

Notes:

Status:
Pre-examination Update

Onshore Coordinate System
 Datum: OSGB 1936
 Spheroid: Airy 1830
 Projection: British National Grid
 Central Meridian: 2 W
 Vertical Reference: Newlyn

0 0.05 0.1 0.15 0.2 0.25 km Scale: 1:2,500



Outer Dowsing Offshore Wind 2.5 Land Plans V6 DCO Application

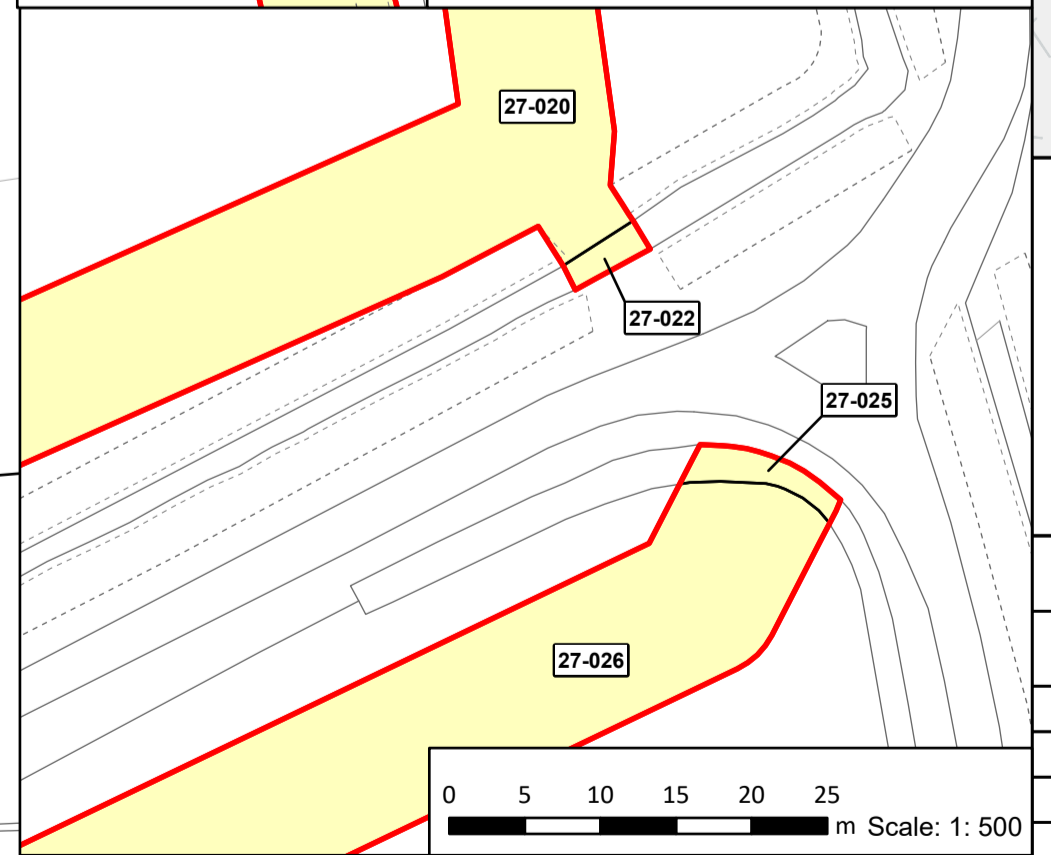
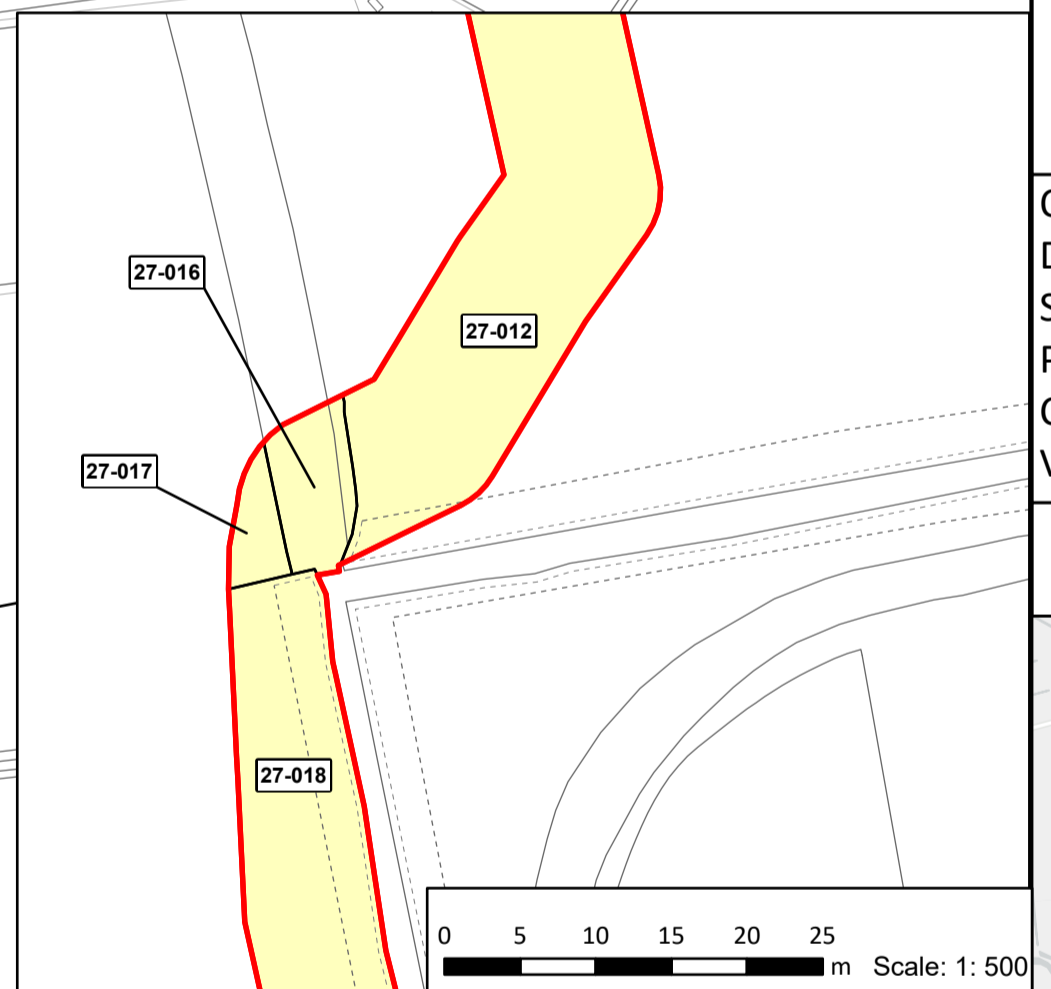
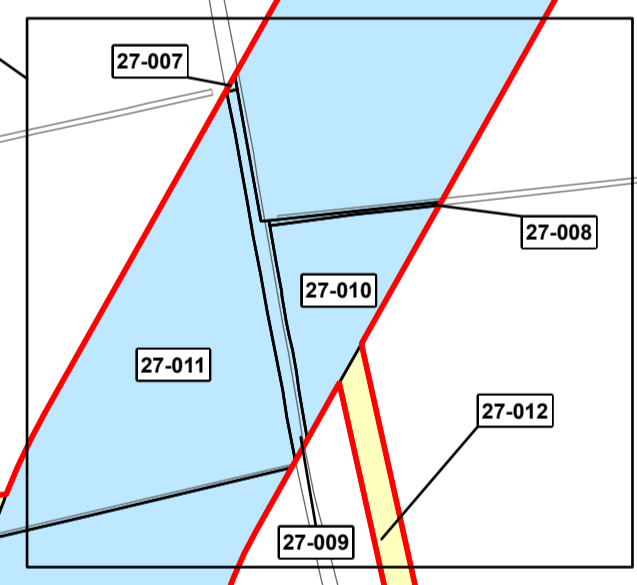
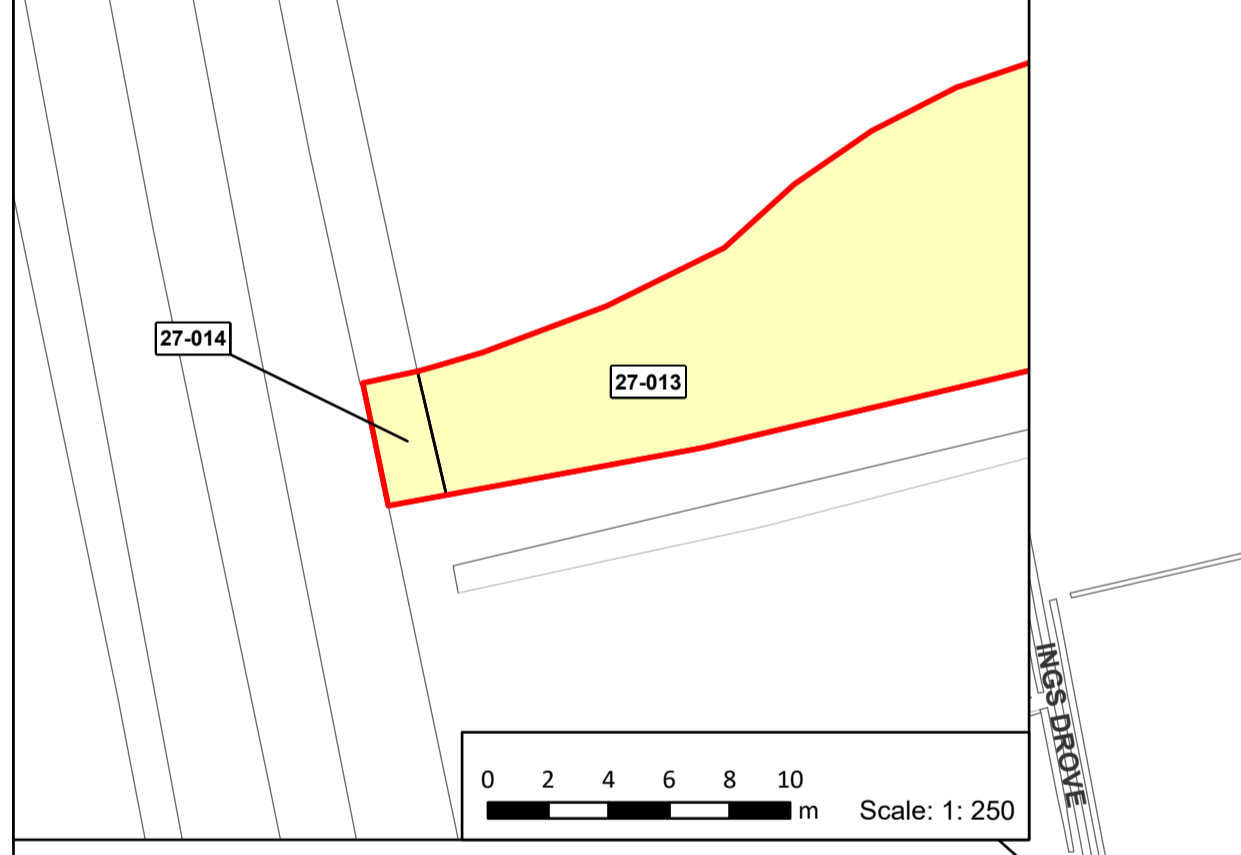
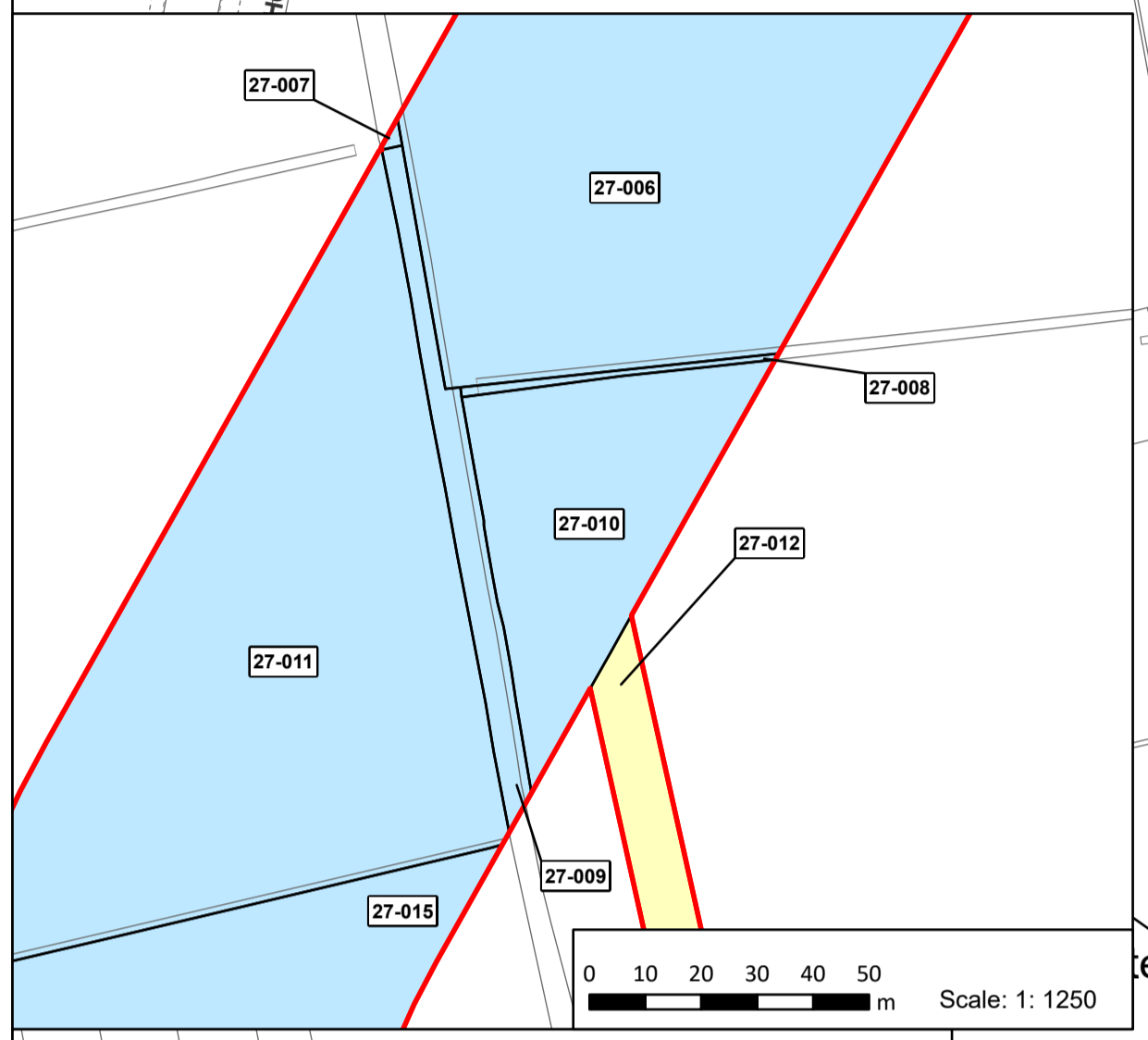
Drawing No: PP1-ODOW-DEV-CS-MAP-0005_02

Drawing: 27 of 51 Page Size: A1

Rev No:	Date	Description	Drawn	Checked	Approved
3.0	Sept 2024	Response to Rule 17 Letter	WS	DM/ODOW	ODOW
4.0	Oct 2024	Deadline 1	WS	DM/ODOW	ODOW
5.0	Nov 2024	Deadline 2	WS	DM/ODOW	ODOW
6.0	Dec 2024	Deadline 3	WS	DM/ODOW	ODOW



This document may only be used for the purpose for which it was commissioned and in accordance with the terms of engagement for that commission. Unauthorised use of this document in any form whatsoever is prohibited.



Sheet 26

Sheet 28